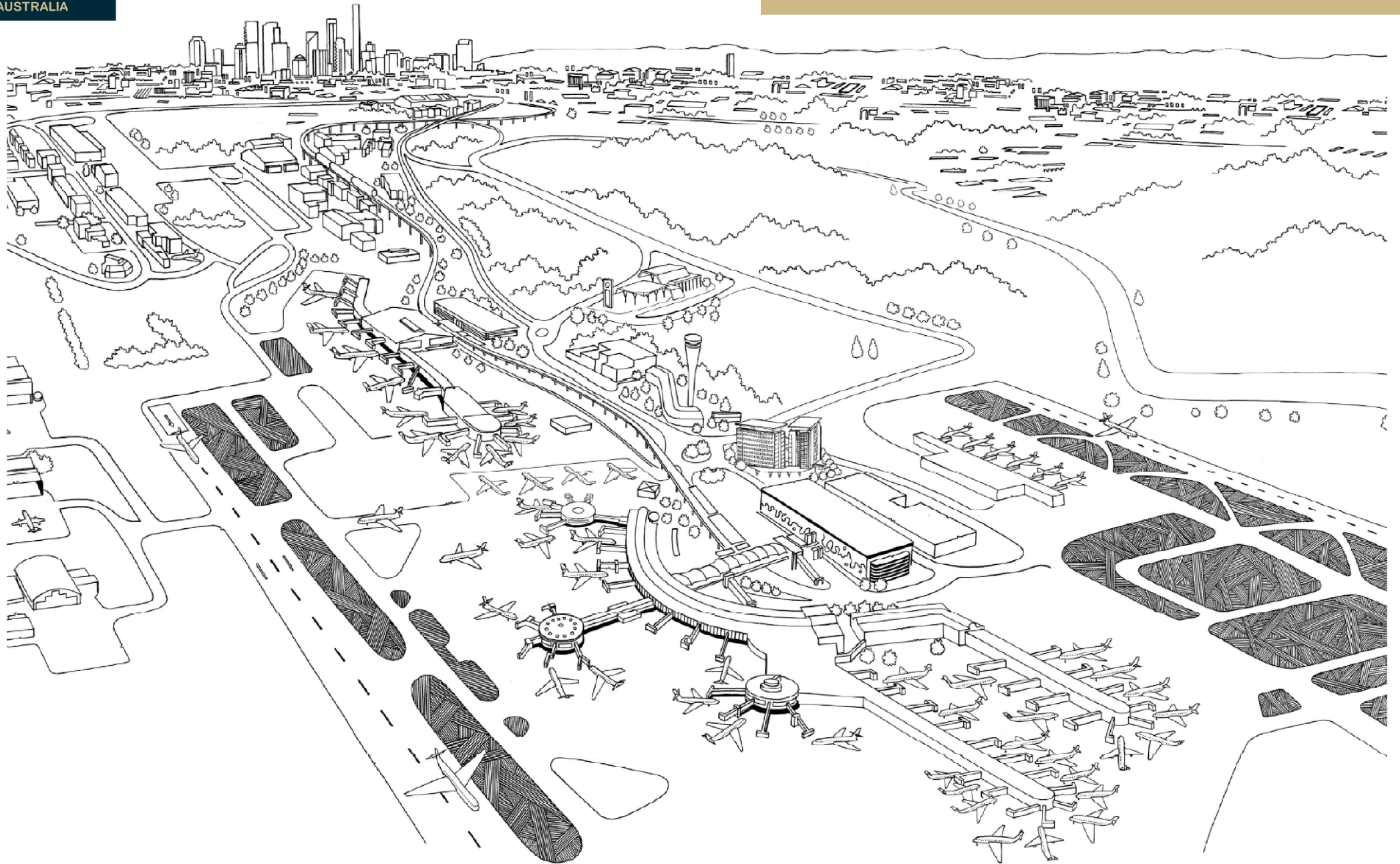


BRISBANE AIRPORT PARKING SIGNAGE PLAN - 2023



BAC HAS ENTERED INTO A LICENCE AGREEMENT WITH NEARMAP PTY. LTD. TO USE CERTAIN MAPS OF THE AIRPORT ("PRODUCT"). YOU ARE PERMITTED TO USE THE PRODUCT UNDER THE FOLLOWING CONDITIONS:
 1. YOU MAY ONLY USE, COPY OR DISTRIBUTE THE PRODUCT FOR BAC INTERNAL BUSINESS PURPOSES;
 2. YOU UNDERTAKE TO DESTROY OR RETURN TO BAC ANY AND ALL COPIES OF THE PRODUCT AND ANY INFORMATION CONTAINED THEREIN, AND TO NOTIFY BAC WHEN YOU NO LONGER NEED TO USE THE PRODUCT AND/OR ANY COPIES OF THE PRODUCT FOR BAC INTERNAL BUSINESS PURPOSES.

ALL DRAWINGS PRODUCED BY BAC ARE IN MICROSTATION DGN FORMAT. THEREFORE NO WARRANTIES ARE MADE FOR DIFFERENCES IN THE DRAWINGS APPEARANCE WHEN OPENED IN OTHER CAD SYSTEMS OR WITHOUT THE NECESSARY MICROSTATION RESOURCE FILES.

THIS PLAN REMAINS PRELIMINARY IN STATUS UNLESS ALL SIGNATURES HAVE BEEN APPENDED. FOR THE SAKE OF CLARITY, SOME UNDERGROUND SERVICES MAY BE DEPICTED AS SINGLE LINES ONLY, UNLESS OTHERWISE STATED. COORDINATES ARE ON A PLANE RECTANGULAR GRID BASED ON THE PRE-SEQ 78 A.M.G. VALUES OF PSM 31 LOCATED NEAR THE INTERSECTION OF THE RUNWAYS AT THE OLD BRISBANE AIRPORT. COORDINATE LEVEL IS FROM AERODROME (B.C.C.P. FOR A.H.D. LEVELS SUBTRACT 1.54 FROM AERODROME).

THIS PLAN CARRIES BRISBANE AIRPORT CORPORATION PTY. LTD. ("BAC") COPYRIGHT AND IS SUPPLIED FOR INFORMATION ONLY. THE INFORMATION CONTAINED ON THIS PLAN MUST BE VERIFIED FOR ACCURACY AND COMPLETENESS BY NECESSARY INVESTIGATION, SITE INSPECTION AND MEASUREMENT. ALL DIMENSIONS ARE IN METRIC SYSTEM. DO NOT SCALE DRAWING. USE FIGURED DIMENSIONS ONLY. FROM THE USE OF THE INFORMATION CONTAINED ON THIS PLAN AND ANY ASSOCIATED DISCUSSIONS.

The Brisbane Airport Parking Signage Plan (this document) details the landside vehicle parking restrictions applicable to the entire Brisbane Airport precinct, in accordance with commonwealth consolidated regulations of the Airport Regulations 1997.

The Restriction outlined herein are applicable to all public and private vehicles, including motorcycles. Please review the signed parking restrictions for designated locations as detailed below and outlined in key for each individual map drawing.

NO STOPPING AREA

All roads within Brisbane Airport Precincts are NO STOPPING areas except where signed. For security reasons ALL roads are subject to TOW AWAY provisions where vehicles are left unattended. These areas are marked in red.

PICK UP / DROP OFF AREA

For security reasons, drivers must remain with vehicle at all times, Any vehicle left unattended will be subject to TOW AWAY. Please note: Departure level is for drop off only and Arrival level is for pick up only.

Domestic Pick Up / Drop off

Pick Up / Drop Off - Passengers must be ready for immediate pick up/drop off fine apply

International Pick Up

During peak times and if your passengers are not ready for collection, you may be asked by Kerbside Officers to move on allowing the traffic to keep flowing.

DISABLED PICK UP /DROP OFF TERMINAL AREA

For security reasons, drivers must remain with vehicle at all times, Any vehicle left unattended will be subject to TOW AWAY. Park 2mins Max. Please note: Departure level is for drop off only and Arrival level is for pick up only.

BUS STOP - BAC BUS



Airport approved buses such as the T-Bus, AIRPARK Bus and Staff Bus.

BUS STOP - PERMIT BUS (PUBLIC BUS)



Public buses operate from Airport to various areas in Brisbane.

BUS ZONE

Bus Stop Bays, Please refer to posted signs

LOADING ZONE

Courier and delivery vehicles have designated stopping areas, refer to posted signs

LOADING ZONE 20MINS MAX

Courier and delivery vehicles have designated stopping areas 20Mins Max, refer to posted signs

LOADING ZONE 30MINS MAX

Courier and delivery vehicles have designated stopping areas 30Mins Max, refer to posted signs

TAXI RANK

Taxi ranks only

TAXI HOLDING AREA

No Stopping, Tow Away zones

PICK UP WAITING AREA 30MIN MAX

PARKING 2HOURS MAX

PARKING 4HOURS MAX

PARKING DISABLED

PARKING AUTHORISED BAC TRANSPORT VEHICLES ONLY

PARKING APPROVED GROUND TRANSPORT OPERATORS ONLY

PARKING TERMINAL PUBLIC

PARKING MULTI LEVEL CAR PARK

PARKING STAFF CAR PARK

PARKING LONGTERM CAR PARK

PARKING QANTAS VALET

PARKING VIRGIN AUSTRALIA VALET

PARKING WAITING AREA

PARKING UBER HOLDING AREA

PARKING - PUBLIC AIRFIELD VIEWING AREA CLOSED 18:00-06:00 DAILY




--- AIRSIDE BOUNDARY
 --- AIRPORT BOUNDARY

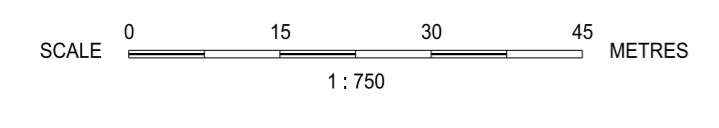
Req. No.	Drawn	Amendment	Date	Rev. No.	Authorised Rep. & Signature	Date
44908	JES	RE-FRESH DRAWINGS FOR RE-ISSUE & AMENDED TITLE BLOCK.	06/07/22	5	ADAM HAZELL LANDSIDE TRANSPORT OPERATIONS MANAGER	07/07/22
171168	AH	UBER HOLDING AREA ADDED	07/07/20	4	Authorised Rep. & Signature	Date
171168	AH	PARKING 5MINS MAX REMOVED, PICK UP/DROP OFF NOTE ADDED	22/08/19	3	PAUL LAWS HEAD OF COMMERCIAL PROJECTS & OPERATIONS	07/07/22
	PS	COLOUR CODE FOR PICK UP WAITING AREA 30MIN MAX ADDED	18/06/18	2		
171168	AH	ORIGINAL ISSUE.	18/05/17	1	Checked By ADAM HAZELL LANDSIDE TRANSPORT OPERATIONS MANAGER	07/07/22

**BRISBANE AIRPORT
 PARKING SIGNAGE PLAN
 KEY DEFINITIONS**

<p>BRISBANE AIRPORT AUSTRALIA</p>	Brisbane Airport Corporation Pty Ltd 11 The Circuit Brisbane Airport QLD 4008 PO Box 61 Hamilton QLD 4007 Australia Telephone : 61 7 3406 3000 Facsimile : 61 7 3406 3111 Email : info@bne.com.au www.brisbaneairport.com.au ABN 54 076 870 650			Scale	
				NOT TO SCALE	
	Design Ref.	Project Ref.	Discipline	Airport Precinct	Sub-Number
Drg. No.	BAC / 171168 / C /	00 /			P003



For security reasons, any vehicle left unattended will be subject to TOW AWAY.



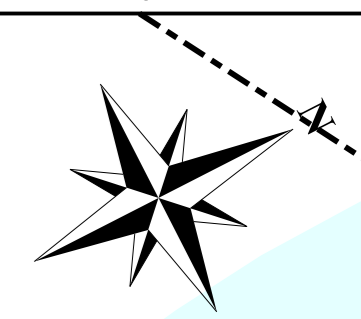
- NO STOPPING AREA
- BUS ZONE
- DFO PARKING 4HOURS MAX
- PEDESTRIAN CROSSING
- BUS STOP - BAC BUS (T-BUS)
- LOADING ZONE 20MINS MAX
- DISABLED PARKING
- PARKING 2HOURS MAX
- BUS STOP - PERMIT BUS (PUBLIC BUS)
- LOADING ZONE
- PARKING 5MINS MAX
- TAXI RANK
- AIRPORT BOUNDARY

Reg. No.	Drawn	Date	Rev. No.	Description
44908	JES	06/07/22	2	RE-FRESH DRAWINGS FOR RE-ISSUE & AMENDED TITLE BLOCK.
171168	AH	18/05/17	1	ORIGINAL ISSUE.

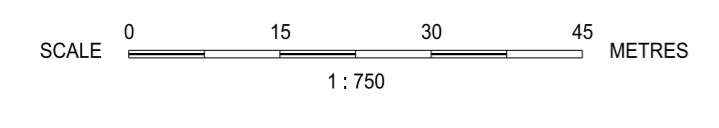
Authorised Rep. & Signature	Date
ADAM HAZELL LANDSIDE TRANSPORT OPERATIONS MANAGER	07/07/22
PAUL LAWS HEAD OF COMMERCIAL PROJECTS & OPERATIONS	07/07/22
Checked By ADAM HAZELL LANDSIDE TRANSPORT OPERATIONS MANAGER	07/07/22

BRISBANE AIRPORT CORPORATION
PARKING SIGNAGE PLAN
SHEET 1

Design Ref: BAC / 171168 / C / 00 / P101
Project Ref: [Blank]
Discipline: Airport Project
Sub-Number: [Blank]



For security reasons, any vehicle left unattended will be subject to TOW AWAY.



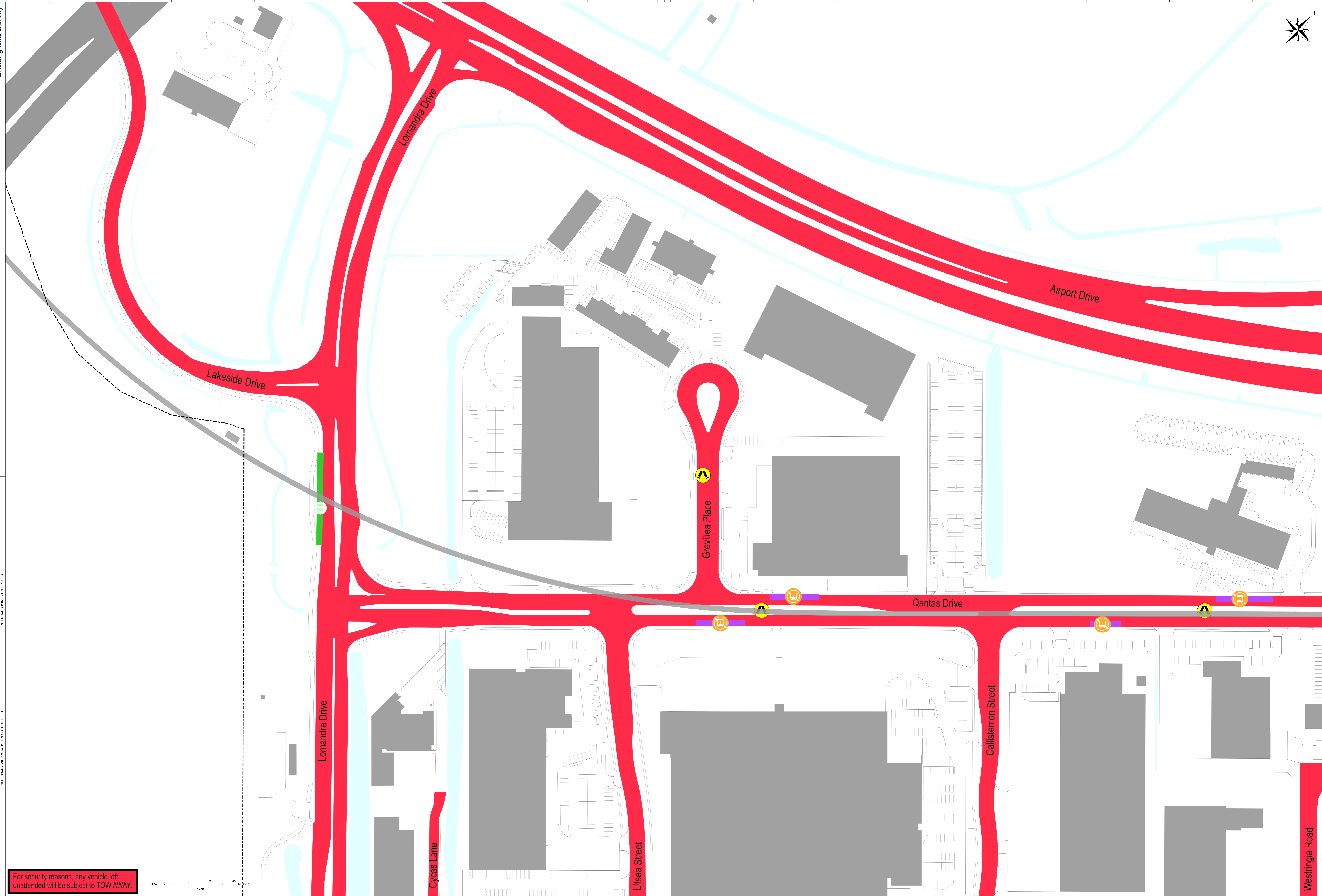

- NO STOPPING AREA
- DISABLED PARKING
- BUS STOP - PERMIT BUS (PUBLIC BUS)
- DFO PARKING 4HOURS MAX
- PARKING 2HOURS MAX
- TAXI RANK
- ⚠ PEDESTRIAN CROSSING
- AIRPORT BOUNDARY

Reg. No.	Drawn	Date	Rev. No.	Checked By	Date	Authorised Rep. & Signature	Date
44908	JES	06/07/22	2	PAUL LAWS	07/07/22	Authorised Rep. & Signature	07/07/22
171168	AH	23/05/17	1	ADAM HAZELL	07/07/22	Authorised Rep. & Signature	07/07/22

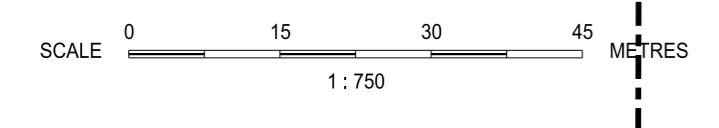
BRISBANE AIRPORT CORPORATION
PARKING SIGNAGE PLAN
SHEET 2

Brisbane Airport Corporation Pty Ltd
 Level 11, 100 St. George Street, Brisbane QLD 4000 Australia
 Telephone: 07 5500 9000
 Email: info@brisbaneairport.com.au
 www.brisbaneairport.com.au

Scale: 1:750
 Size: A0
 Revision: 2
 Design Ref: BAC / 171168 / C / 00 / P102
 Project Ref: / Discipline: / Airport Project / Sub-Number:



For security reasons, any vehicle left unattended will be subject to TOW AWAY.



- NO STOPPING AREA
- BUS STOP - BAC BUS (T-BUS)
- BUS STOP - PERMIT BUS (PUBLIC BUS)
- PEDESTRIAN CROSSING
- AIRPORT BOUNDARY

Rev. No.	Drawn	Amendment	Date	Rev. No.	Checked By	Date
44908	JES	RE-FRESH DRAWINGS FOR RE-ISSUE & AMENDED TITLE BLOCK.	06/07/22	2	PAUL LAWS	07/07/22
171168	AH	ORIGINAL ISSUE.	23/05/17	1	ADAM HAZELL	07/07/22

BRISBANE AIRPORT CORPORATION

PARKING SIGNAGE PLAN

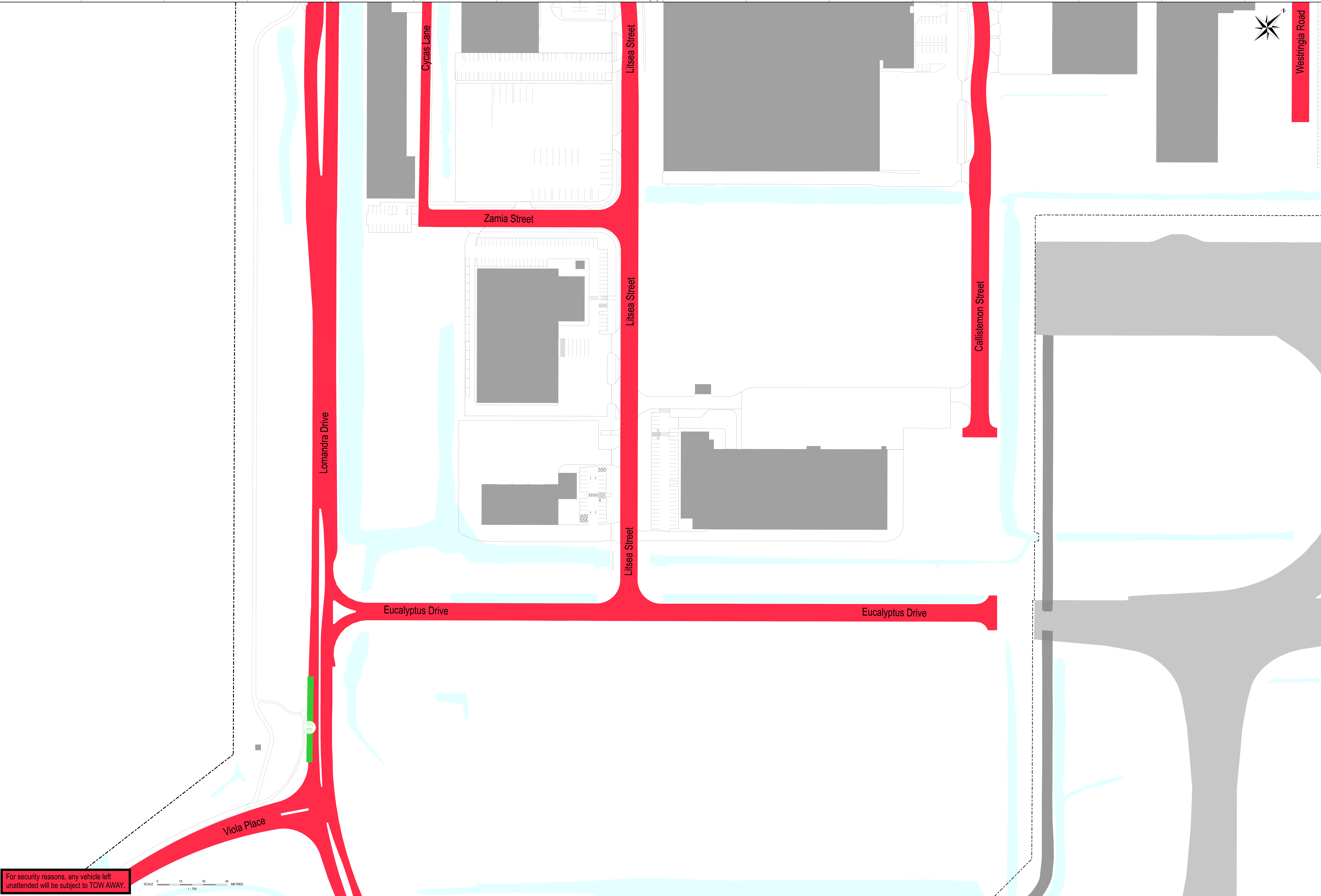

SHEET 3

Scale: 1:750

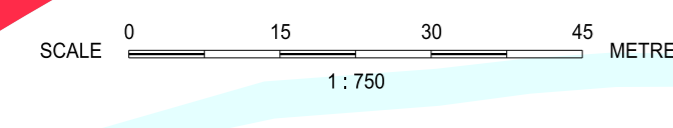
Size: A0

Revision: 2

Design Ref: BAC / 171168 / C / 00 / P103



For security reasons, any vehicle left unattended will be subject to TOW AWAY.



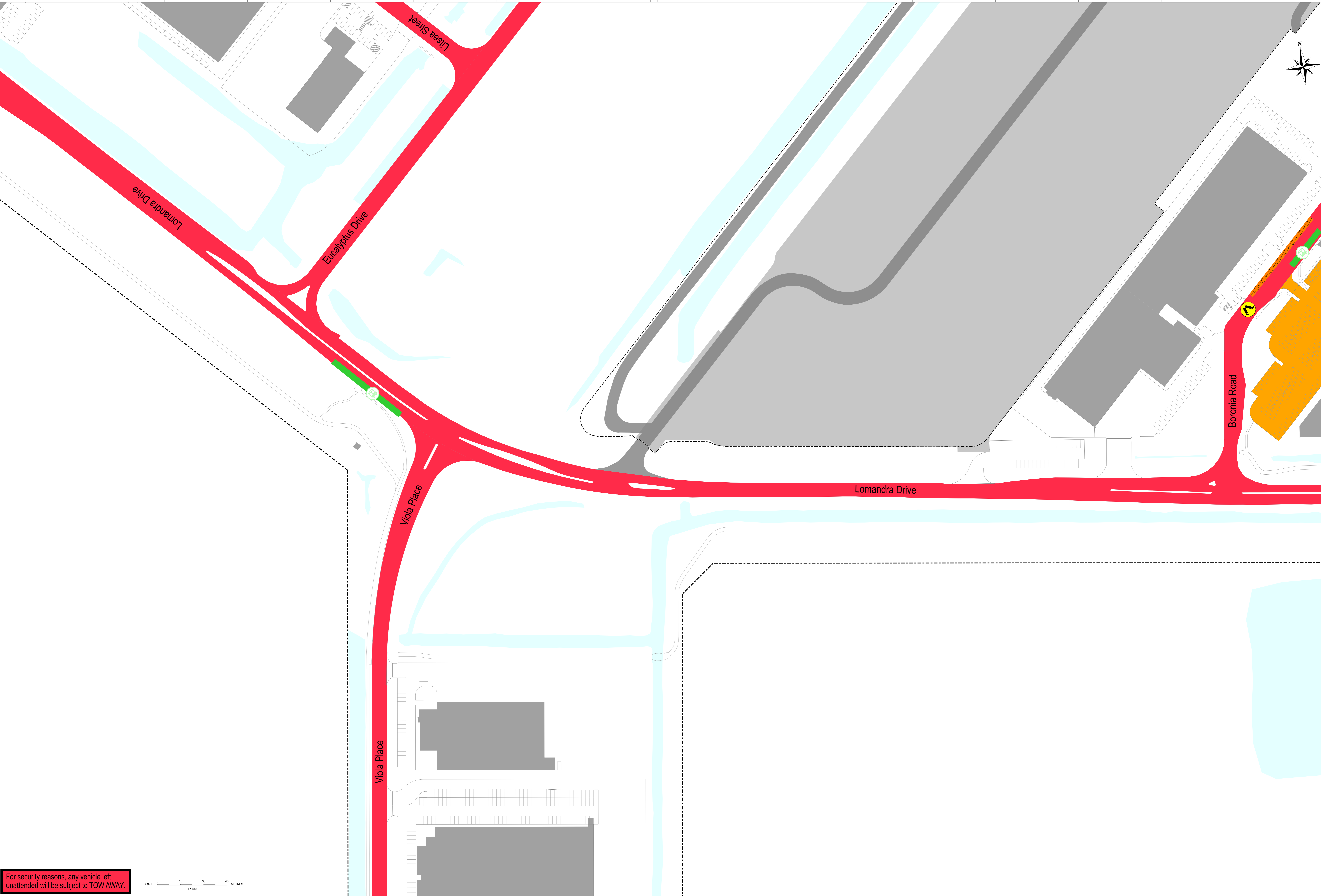
- NO STOPPING AREA
- BUS STOP - PERMIT BUS (PUBLIC BUS)
- AIRPORT BOUNDARY
- AIRSIDE BOUNDARY

Reg. No.	Drawn	Amendment	Date	Rev. No.	Authorised Rep. & Signature	Date
44908	JES	RE-FRESH DRAWINGS FOR RE-ISSUE & AMENDED TITLE BLOCK	06/07/22	2	ADAM HAZELL LANDSIDE TRANSPORT OPERATIONS MANAGER	07/07/22
171168	AH	ORIGINAL ISSUE	23/05/17	1	PAUL LAWS HEAD OF COMMERCIAL PROJECTS & OPERATIONS	07/07/22
					ADAM HAZELL LANDSIDE TRANSPORT OPERATIONS MANAGER	07/07/22

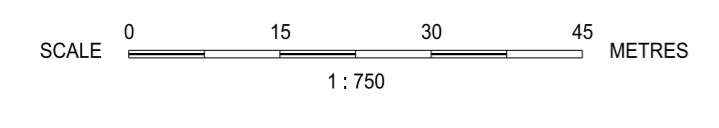
BRISBANE AIRPORT CORPORATION
PARKING SIGNAGE PLAN
SHEET 4

Design Ref: BAC / 171168 / C / 00 / P104
 Project Ref: /
 Discipline: /
 Sub-Number: /
 Scale: 1:750
 Size: A0
 Revision: 2

THIS PLAN SHOWS BRISBANE AIRPORT CORPORATION'S (BAC) PROPOSED PARKING SIGNAGE PLAN FOR THE AIRPORT. THE PLAN IS A REPRESENTATION OF THE PROPOSED SIGNAGE PLAN AND DOES NOT SHOW THE EXISTING SIGNAGE PLAN. THE PLAN IS A REPRESENTATION OF THE PROPOSED SIGNAGE PLAN AND DOES NOT SHOW THE EXISTING SIGNAGE PLAN. THE PLAN IS A REPRESENTATION OF THE PROPOSED SIGNAGE PLAN AND DOES NOT SHOW THE EXISTING SIGNAGE PLAN.



For security reasons, any vehicle left unattended will be subject to TOW AWAY.




- NO STOPPING AREA
- BUS STOP - PERMIT BUS (PUBLIC BUS)
- LOADING ZONE 30MINS MAX
- CAR PARK - PERMIT ZONE PARKING
- PEDESTRIAN CROSSING
- AIRSIDES BOUNDARY
- AIRPORT BOUNDARY

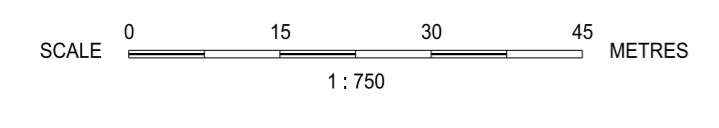
Req. No.	Drawn	Amendment	Date	Rev. No.	Checked By	Date	Authorised Rep. & Signature	Date
44908	JES	RE-FRESH DRAWINGS FOR RE-ISSUE & AMENDED TITLE BLOCK.	06/07/22	2	ADAM HAZELL	07/07/22	ADAM HAZELL LANDSIDE TRANSPORT OPERATIONS MANAGER	07/07/22
171168	AH	ORIGINAL ISSUE.	23/05/17	1	PAUL LAWS	07/07/22	PAUL LAWS HEAD OF COMMERCIAL PROJECTS & OPERATIONS	07/07/22
					ADAM HAZELL	07/07/22	ADAM HAZELL LANDSIDE TRANSPORT OPERATIONS MANAGER	07/07/22

BRISBANE AIRPORT CORPORATION
PARKING SIGNAGE PLAN
SHEET 5

Design Ref: BAC / 171168 / C / 00 / P105
Project Ref: / Discipline: / Airport Project / Sub-Number: /



For security reasons, any vehicle left unattended will be subject to TOW AWAY.




- NO STOPPING AREA
- LOADING ZONE 30MINS MAX
- BUS STOP - PERMIT BUS (PUBLIC BUS)
- CAR PARK - PERMIT ZONE PARKING
- PEDESTRIAN CROSSING
- AIRPORT BOUNDARY
- AIRPORT BOUNDARY

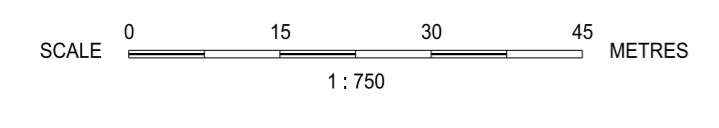
Reg. No.	Drawn	Amendment	Date	Rev. No.	Checked By	Date	Authorised Rep. & Signature	Date
44908	JES	RE-FRESH DRAWINGS FOR RE-ISSUE & AMENDED TITLE BLOCK.	06/07/22	2	ADAM HAZELL	07/07/22	ADAM HAZELL LANDSIDE TRANSPORT OPERATIONS MANAGER	07/07/22
171168	AH	ORIGINAL ISSUE.	23/05/17	1	PAUL LAWS	07/07/22	PAUL LAWS HEAD OF COMMERCIAL PROJECTS & OPERATIONS	07/07/22
					ADAM HAZELL	07/07/22	ADAM HAZELL LANDSIDE TRANSPORT OPERATIONS MANAGER	07/07/22

BRISBANE AIRPORT CORPORATION
PARKING SIGNAGE PLAN
SHEET 7

Scale: 1:750
Size: A0
Revision: 2
Design Ref: BAC / 171168 / C / 00 / P107
Project Ref: / Discipline: / Airport Project / Sub-Number: /



For security reasons, any vehicle left unattended will be subject to TOW AWAY.



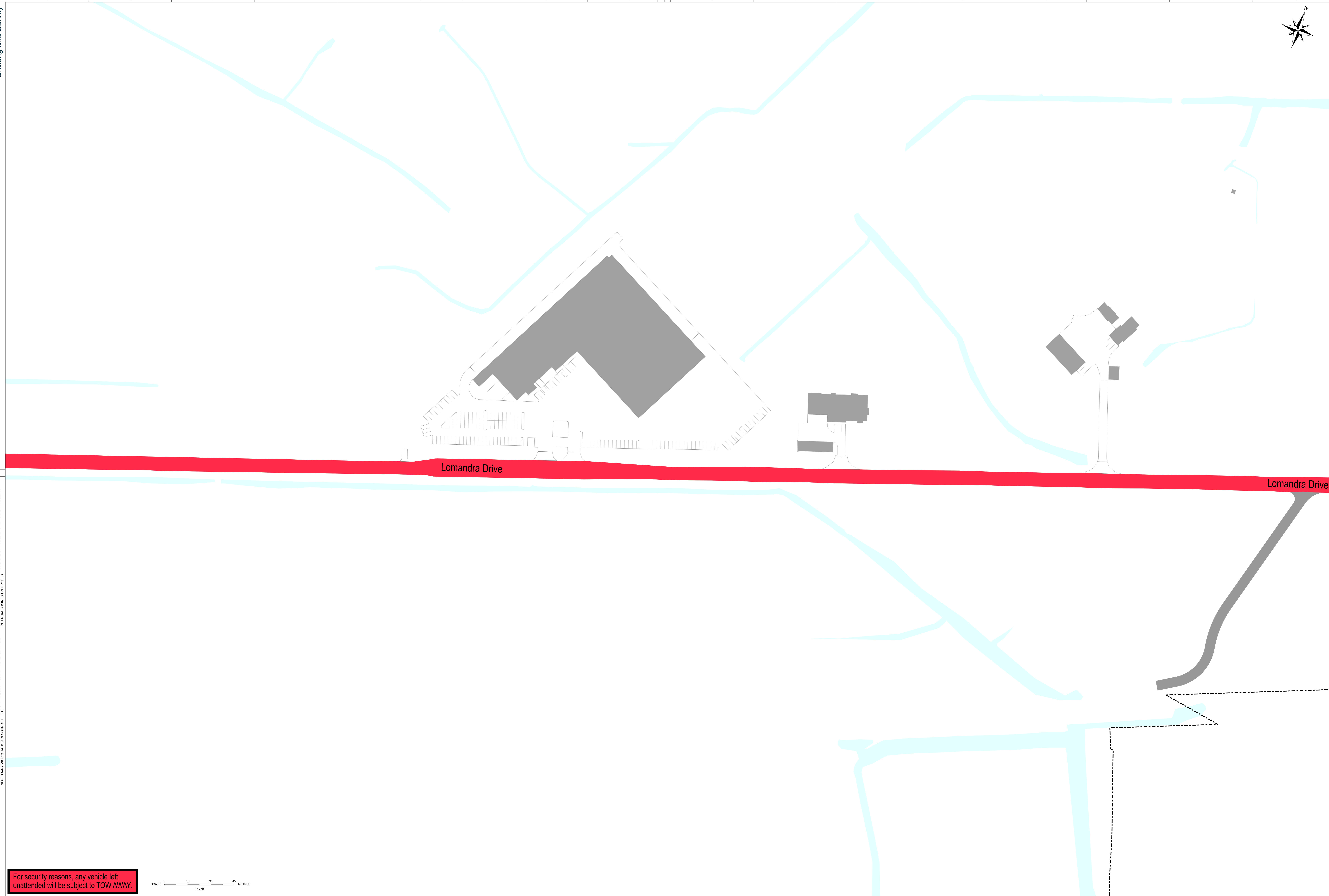

- NO STOPPING AREA
- AIRPORT BOUNDARY

Req. No.	Drawn	Amendment	Date	Rev. No.	Checked By	Date	Authorised Rep. & Signature	Date
44908	JES	RE-FRESH DRAWINGS FOR RE-ISSUE & AMENDED TITLE BLOCK.	06/07/22	2	ADAM HAZELL	07/07/22	ADAM HAZELL LANDSIDE TRANSPORT OPERATIONS MANAGER	07/07/22
171168	AH	ORIGINAL ISSUE.	23/05/17	1	PAUL LAWS	07/07/22	PAUL LAWS HEAD OF COMMERCIAL PROJECTS & OPERATIONS	07/07/22
					ADAM HAZELL	07/07/22	ADAM HAZELL LANDSIDE TRANSPORT OPERATIONS MANAGER	07/07/22

BRISBANE AIRPORT CORPORATION
PARKING SIGNAGE PLAN
SHEET 8

Brisbane Airport Corporation Pty Ltd
 17 The Esplanade Brisbane QLD 4000 Australia
 Telephone: 61 7 3606 9999
 Fax: 61 7 3606 9999
 Email: info@brisbaneairport.com.au
 www.brisbaneairport.com.au
 18th Floor, 17th Street, Brisbane QLD 4000

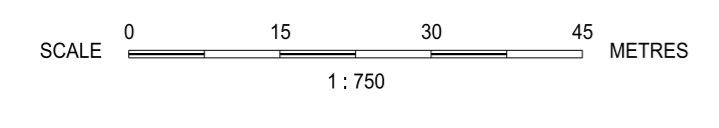
Scale: 1:750
 Size: A0
 Revision: 2
 Design Ref: BAC / 171168 / C / 00 / P108
 Project Ref: / Discipline: / Airport Project: / Sub-Number:



Lomandra Drive

Lomandra Drive

For security reasons, any vehicle left unattended will be subject to TOW AWAY.



- NO STOPPING AREA
- AIRPORT BOUNDARY

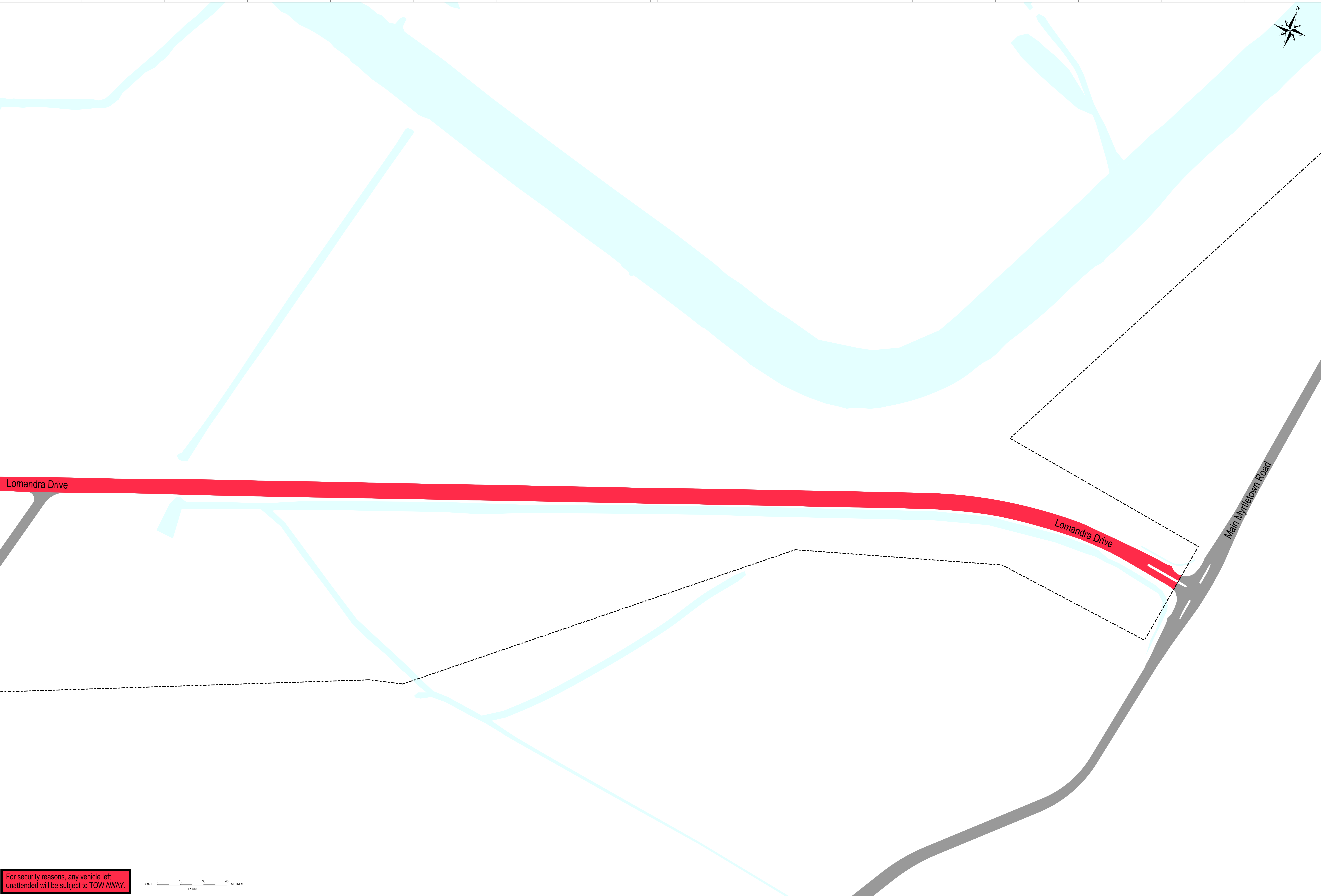

Req. No.	Drawn	Amendment	Date	Rev. No.	Checked By	Date	Authorised Rep. & Signature	Date
44908	JES	RE-FRESH DRAWINGS FOR RE-ISSUE & AMENDED TITLE BLOCK.	06/07/22	2	ADAM HAZELL	07/07/22	ADAM HAZELL LANDSIDE TRANSPORT OPERATIONS MANAGER	07/07/22
171168	AH	ORIGINAL ISSUE.	23/05/17	1	PAUL LAWS	07/07/22	PAUL LAWS HEAD OF COMMERCIAL PROJECTS & OPERATIONS	07/07/22
					ADAM HAZELL	07/07/22	ADAM HAZELL LANDSIDE TRANSPORT OPERATIONS MANAGER	07/07/22

BRISBANE AIRPORT CORPORATION
PARKING SIGNAGE PLAN
SHEET 9

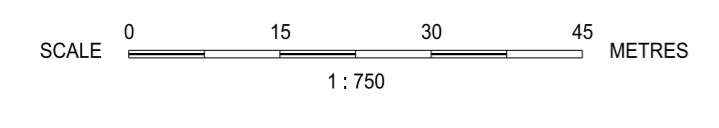
Brisbane Airport Corporation Pty Ltd
 15 The Esplanade Brisbane QLD 4000 Australia
 Telephone: 07 5500 9999
 Fax: 07 5500 9999
 www.brisbaneairport.com.au

Design Ref: BAC / 171168 / C / 00 / P109
 Project Ref: / Discipline: / Airport Project: / Sub-Number:

Scale: 1:750
 Size: A0
 Revision: 2



For security reasons, any vehicle left unattended will be subject to TOW AWAY.

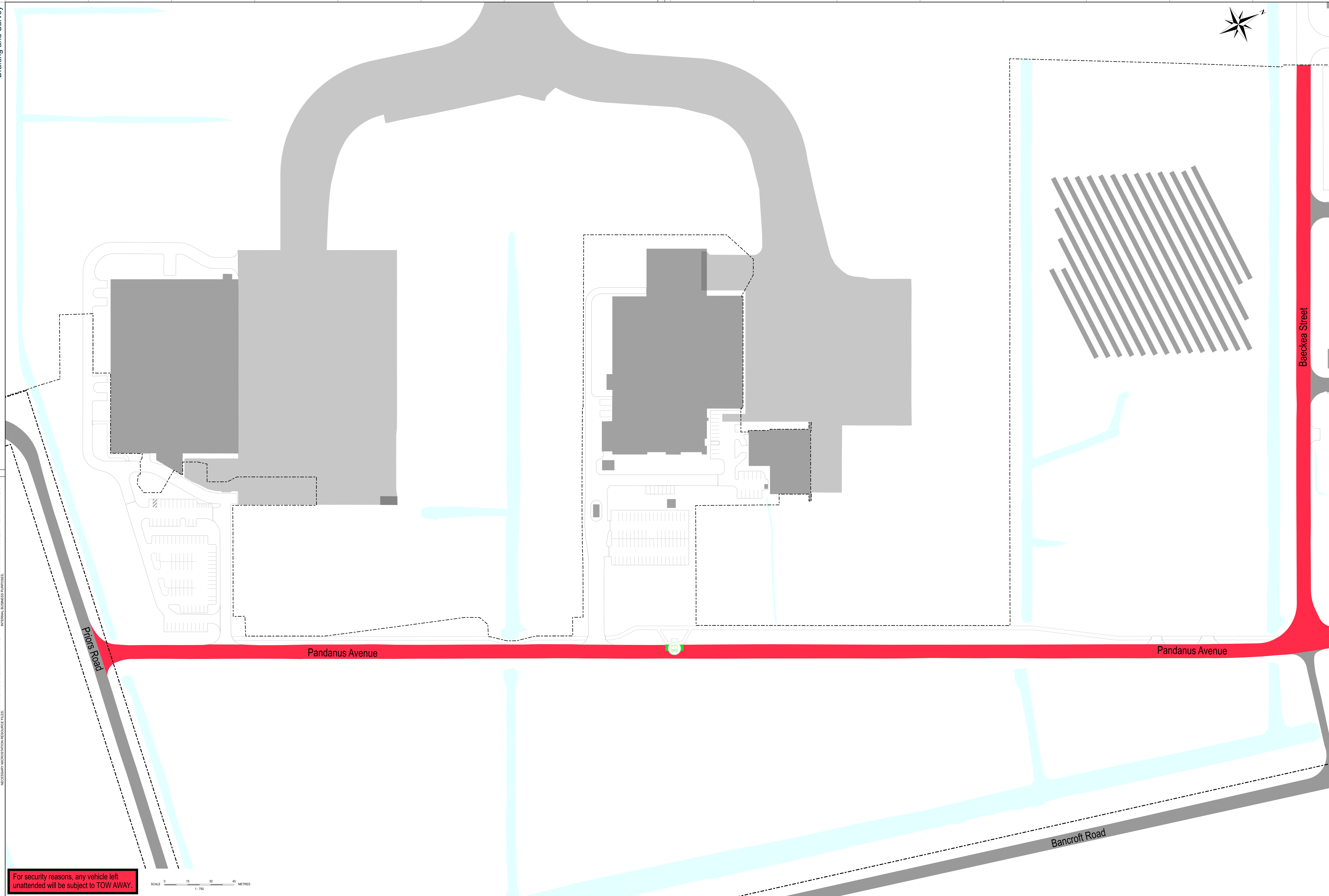
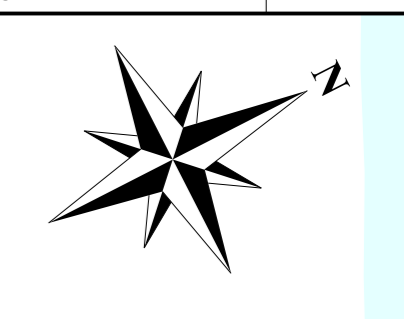


- NO STOPPING AREA
- AIRPORT BOUNDARY

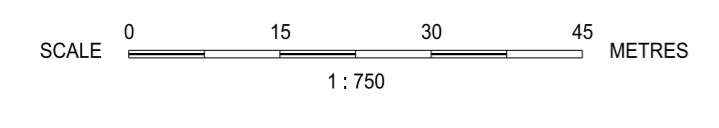
Req. No.	Drawn	Amendment	Date	Rev. No.	Checked By	Date	Authorised Rep. & Signature	Date
44908	JES	RE-FRESH DRAWINGS FOR RE-ISSUE & AMENDED TITLE BLOCK.	06/07/22	2	PAUL LAWS	07/07/22	ADAM HAZELL LANDSIDE TRANSPORT OPERATIONS MANAGER	07/07/22
171168	AH	ORIGINAL ISSUE.	23/05/17	1	ADAM HAZELL	07/07/22	ADAM HAZELL LANDSIDE TRANSPORT OPERATIONS MANAGER	07/07/22

BRISBANE AIRPORT CORPORATION
PARKING SIGNAGE PLAN
SHEET 10

Design Ref: BAC / 171168 / C / 00 / P110
 Project Ref: / Discipline: / Airport Project / Sub-Number: /
 Scale: 1:750
 Size: A0
 Revision: 2



For security reasons, any vehicle left unattended will be subject to TOW AWAY.

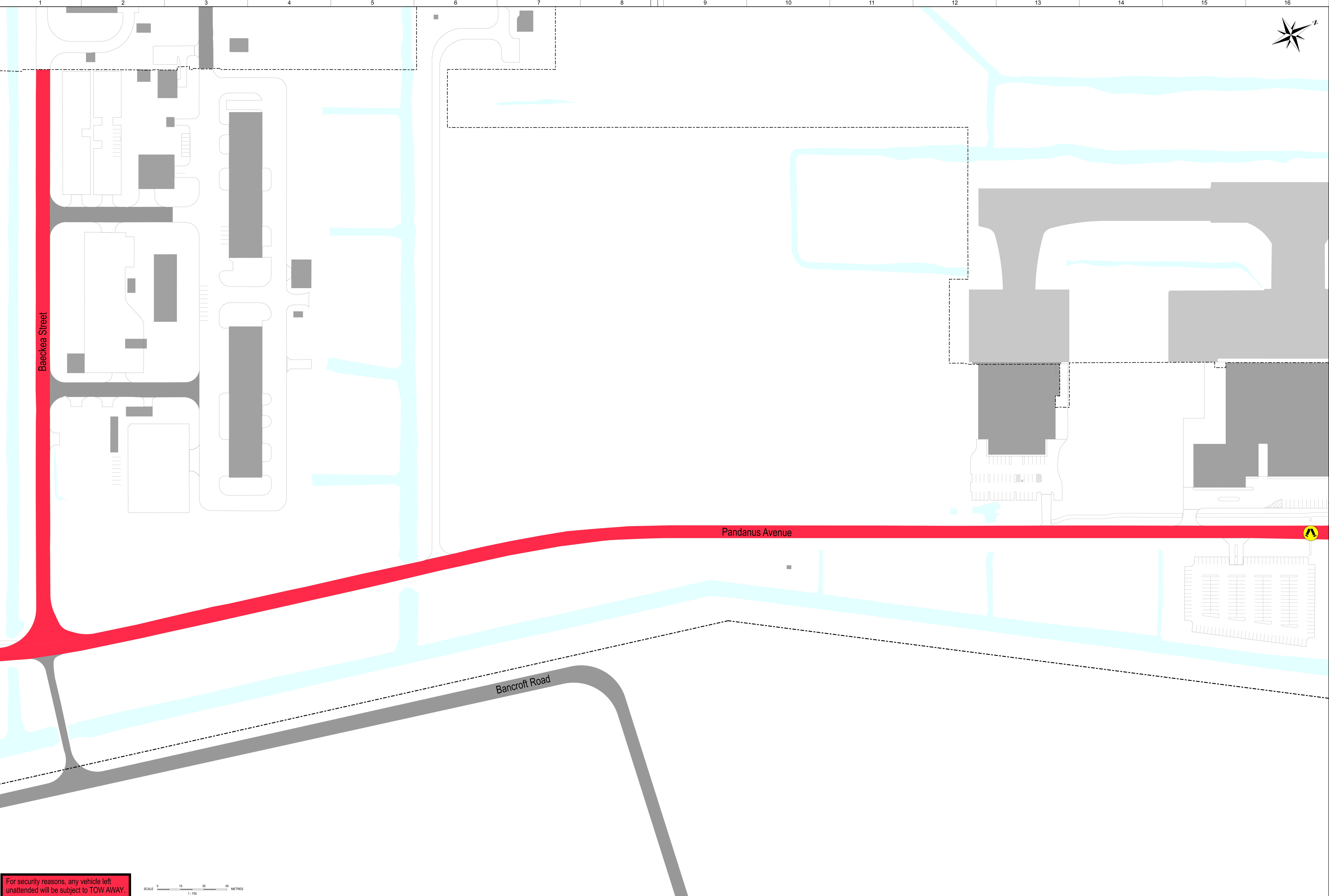



- NO STOPPING AREA
- BUS STOP - PERMIT BUS (PUBLIC BUS)
- AIRSIDE BOUNDARY
- AIRPORT BOUNDARY

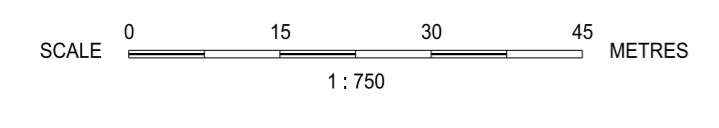
Req. No.	Drawn	Date	Rev. No.	Checked By	Date	Authorised Rep. & Signature	Date
44908	JES	06/07/22	2	PAUL LAWS	07/07/22	Authorised Rep. & Signature	07/07/22
171168	AH	23/05/17	1	ADAM HAZELL	07/07/22	Authorised Rep. & Signature	07/07/22
Amendment				User: bacpw11cs01\$		Date: 07/07/22	

BRISBANE AIRPORT CORPORATION
PARKING SIGNAGE PLAN
SHEET 11

Scale: 1:750
Size: A0
Revision: 2
Design Ref: BAC / 171168 / C / 00 / P111
Project Ref: / Discipline: / Airport Product: / Sub-Number: /



For security reasons, any vehicle left unattended will be subject to TOW AWAY.



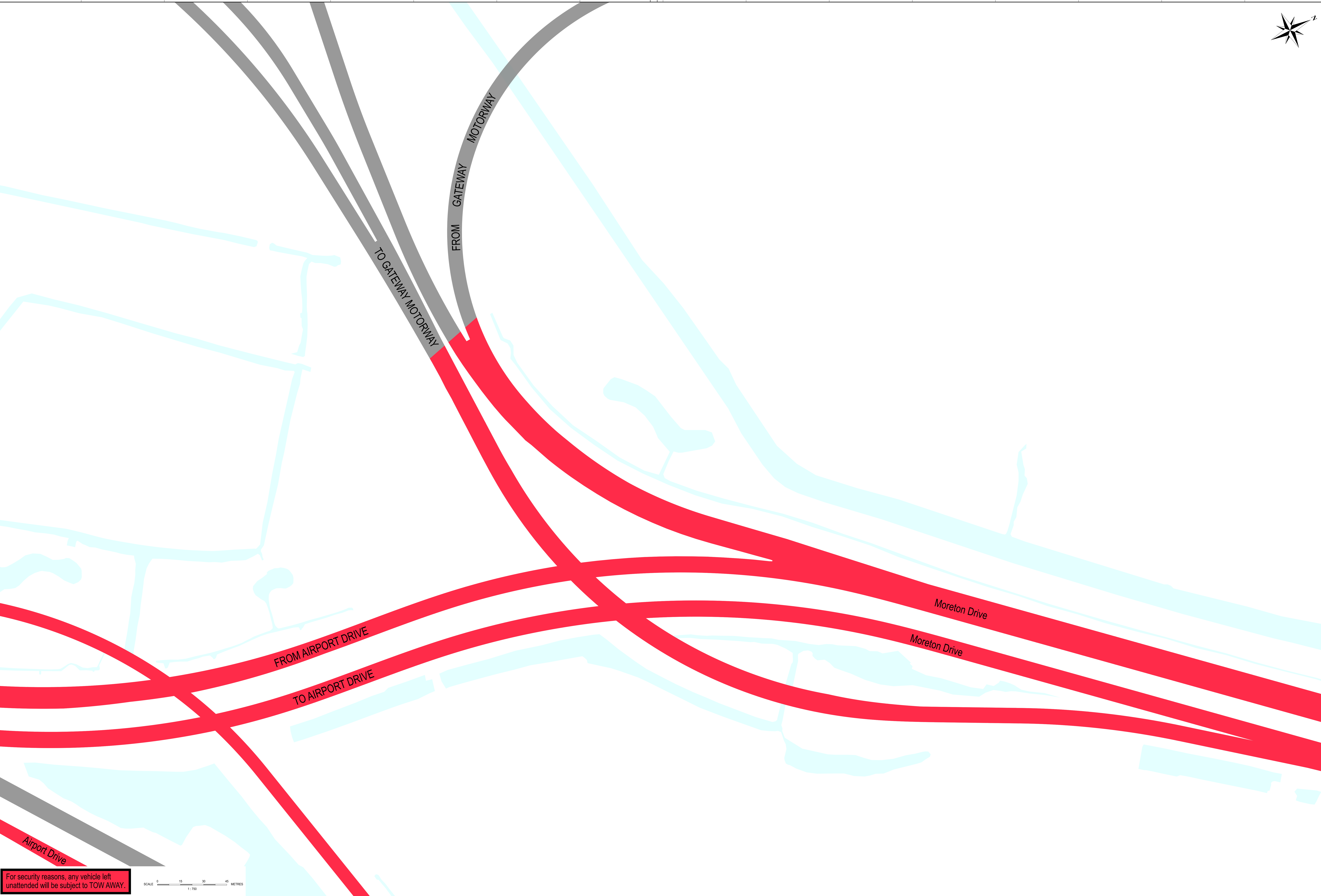

- NO STOPPING AREA
- AIRSIDE BOUNDARY
- ⚠ PEDESTRIAN CROSSING
- AIRPORT BOUNDARY

Req. No.	Drawn	Amendment	Date	Rev. No.	Checked By	Date	Authorised Rep. & Signature	Date
44908	JES	RE-FRESH DRAWINGS FOR RE-ISSUE & AMENDED TITLE BLOCK.	06/07/22	2	PAUL LAWS	07/07/22	ADAM HAZELL LANDSIDE TRANSPORT OPERATIONS MANAGER	07/07/22
171168	AH	ORIGINAL ISSUE.	23/05/17	1	ADAM HAZELL	07/07/22	ADAM HAZELL LANDSIDE TRANSPORT OPERATIONS MANAGER	07/07/22

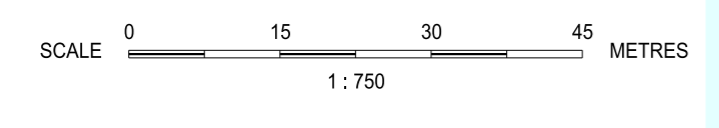
BRISBANE AIRPORT CORPORATION
PARKING SIGNAGE PLAN
SHEET 12

Brisbane Airport Corporation Pty Ltd
 15 The Esplanade Brisbane QLD 4000
 Australia
 Telephone: 61 7 3200 9999
 Email: info@brisbaneairport.com.au
 www.brisbaneairport.com.au
 1200 54 270 000

Scale: 1:750
 Size: A0
 Revision: 2
 Design Ref: BAC / 171168 / C / 00 / P112
 Project Ref: / Discipline: / Airport Product: / Sub-Number: /



For security reasons, any vehicle left unattended will be subject to TOW AWAY.



■ NO STOPPING AREA

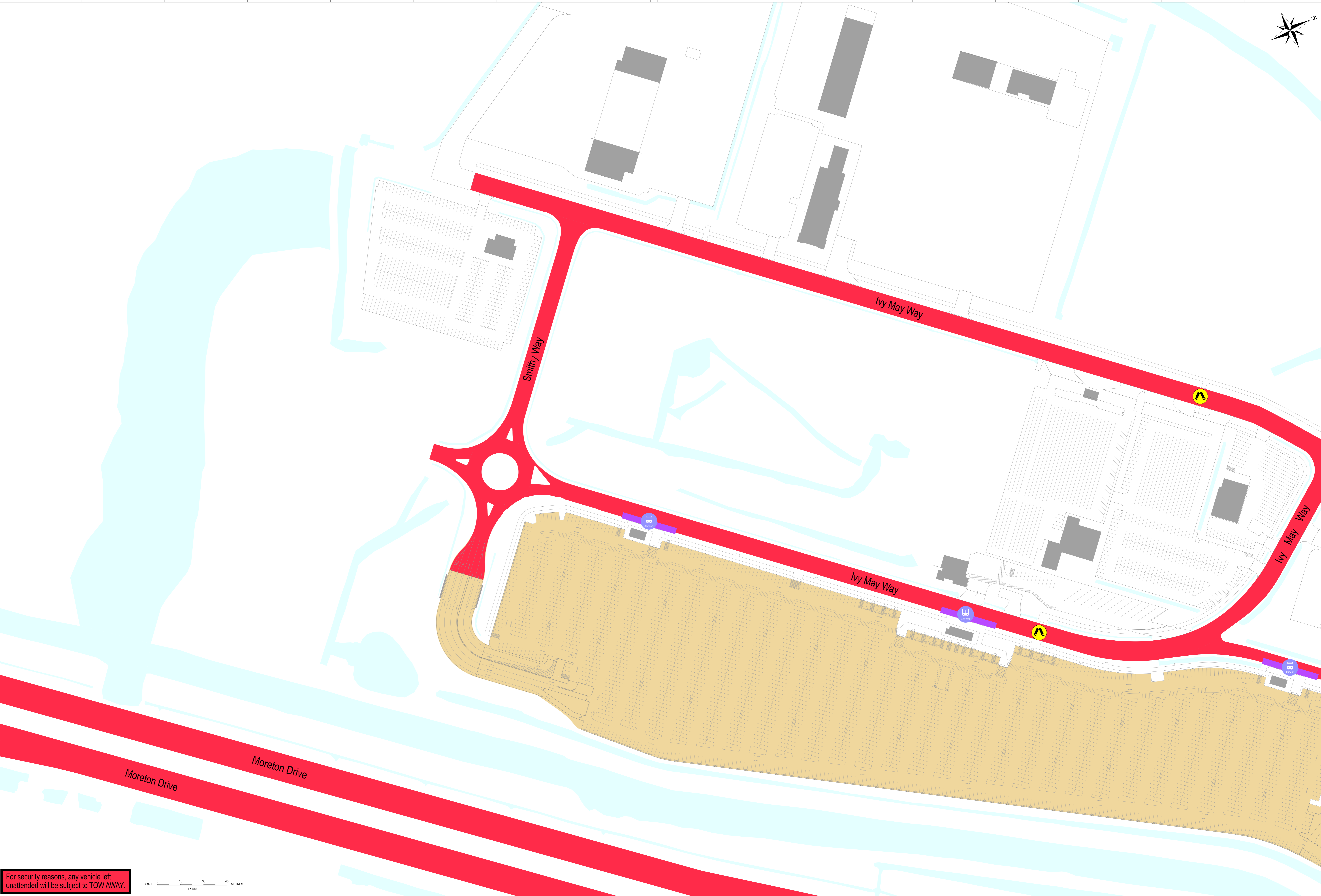

Req. No.	Drawn	Amendment	Date	Rev. No.	Authorised Rep. & Signature	Date
44908	JES	RE-FRESH DRAWINGS FOR RE-ISSUE & AMENDED TITLE BLOCK.	06/07/22	2	ADAM HAZELL LANDSIDE TRANSPORT OPERATIONS MANAGER	07/07/22
171168	AH	ORIGINAL ISSUE.	23/05/17	1	PAUL LAWS HEAD OF COMMERCIAL PROJECTS & OPERATIONS	07/07/22
					ADAM HAZELL LANDSIDE TRANSPORT OPERATIONS MANAGER	07/07/22

BRISBANE AIRPORT CORPORATION
PARKING SIGNAGE PLAN
SHEET 14

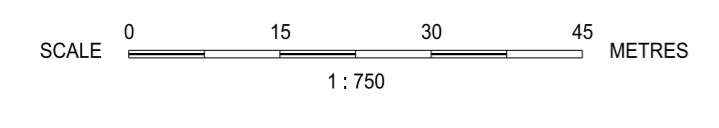
Brisbane Airport Corporation Pty Ltd
 170 St. Lawrence Street, Brisbane QLD 4000 Australia
 Telephone: 61 7 3008 9999
 Email: info@brisbaneairport.com.au
 www.brisbaneairport.com.au
 14th Floor, 170 St. Lawrence Street, Brisbane QLD 4000

Design Ref.	Project Ref.	Discipline	Sheet No.	Sub-Number
BAC	171168	C	00	P114

Scale: 1:750
Size: A0
Revision: 2



For security reasons, any vehicle left unattended will be subject to TOW AWAY.



- NO STOPPING AREA
- BUS STOP - BAC BUS (AIRPARK)
- PEDESTRIAN CROSSING
- CAR PARK LONG TERM

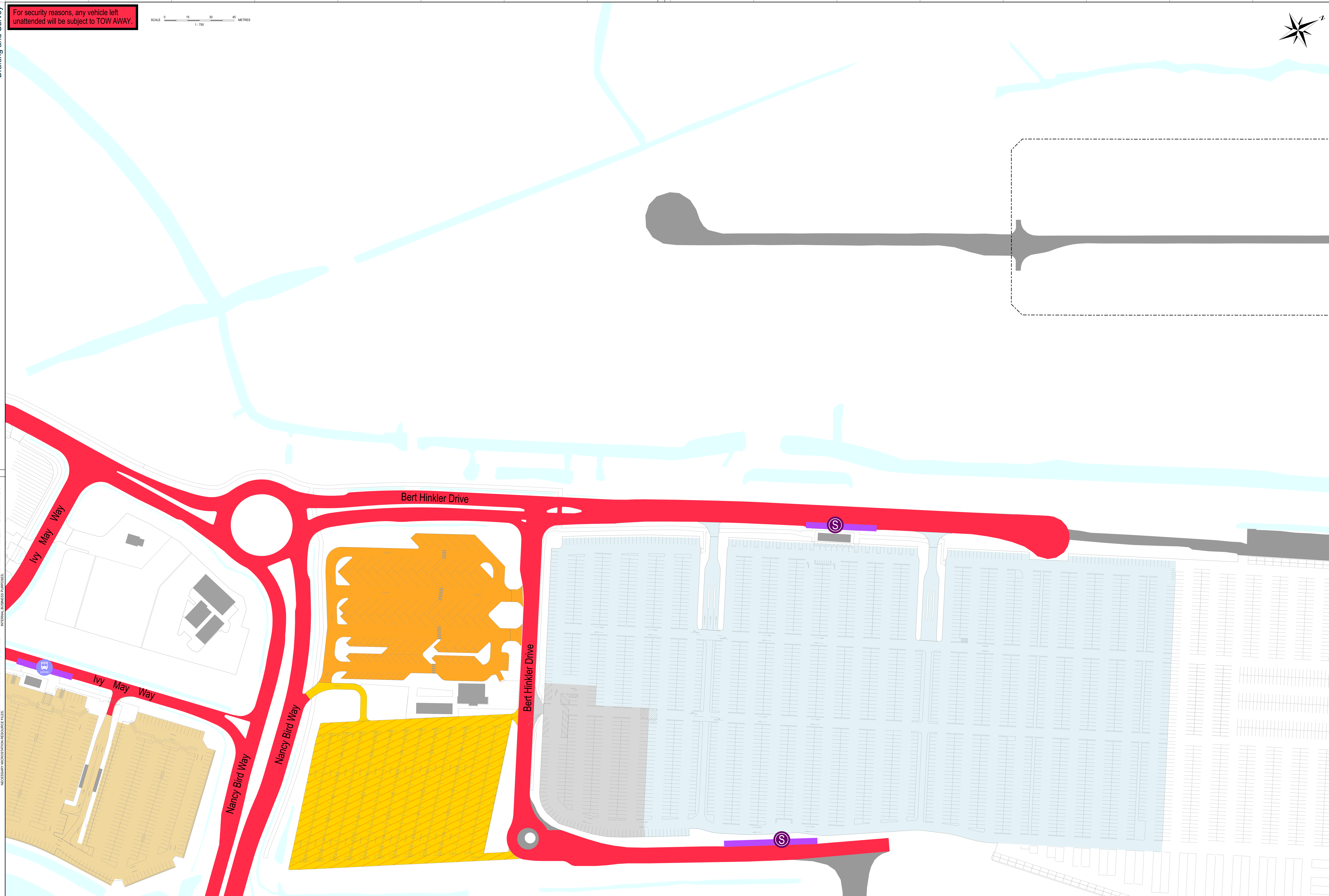

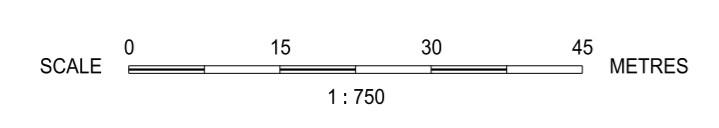
Req. No.	Drawn	Amendment	Date	Rev. No.	Checked By	Date
44908	JES	RE-FRESH DRAWINGS FOR RE-ISSUE & AMENDED TITLE BLOCK	06/07/22	2	ADAM HAZELL	07/07/22
171168	AH	ORIGINAL ISSUE	23/05/17	1	ADAM HAZELL	07/07/22

Authorised Rep. & Signature	Date
ADAM HAZELL LANDSIDE TRANSPORT OPERATIONS MANAGER	07/07/22
PAUL LAWS HEAD OF COMMERCIAL PROJECTS & OPERATIONS	07/07/22
ADAM HAZELL LANDSIDE TRANSPORT OPERATIONS MANAGER	07/07/22

BRISBANE AIRPORT CORPORATION
PARKING SIGNAGE PLAN
SHEET 15

Design Ref: BAC / 171168 / C / 00 / P115
Project Ref: / Discipline: / Airport Product: / Sub-Number: /

For security reasons, any vehicle left unattended will be subject to TOW AWAY.



NO STOPPING AREA	PARKING AUTHORIZED BAC TRANSPORT VEHICLES ONLY	PARKING UBER HOLDING AREA
BUS STOP - BAC BUS (T-BUS)	TAXI HOLDING AREA	AIRSIDE BOUNDARY
CAR PARK LONG TERM	PARKING STAFF CAR PARK	BUS EXCEPTED

Reg. No.	Drawn	Amendment	Date	Rev. No.	Authorised Rep. & Signature	Date
44908	JES	RE-FRESH DRAWINGS FOR RE-ISSUE & AMENDED TITLE BLOCK.	06/07/22	3	ADAM HAZELL LANDSIDE TRANSPORT OPERATIONS MANAGER	07/07/22
171168	AH	UBER CAR PARK HOLDING AREA ADDED	07/07/20	2	PAUL LAWS HEAD OF COMMERCIAL PROJECTS & OPERATIONS	07/07/22
171168	AH	ORIGINAL ISSUE.	23/05/17	1	ADAM HAZELL LANDSIDE TRANSPORT OPERATIONS MANAGER	07/07/22

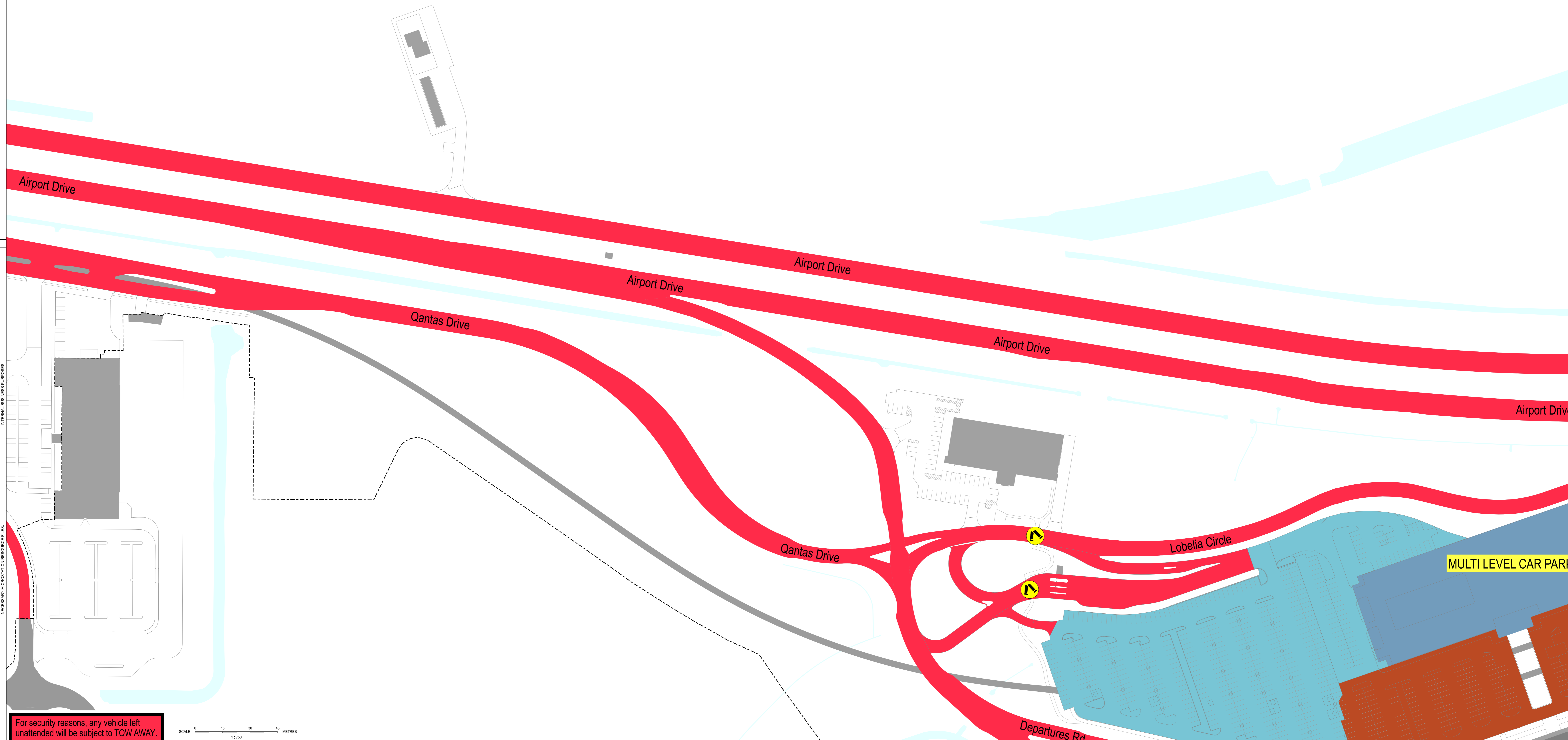
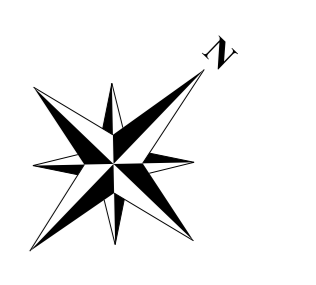
BRISBANE AIRPORT CORPORATION

PARKING SIGNAGE PLAN
SHEET 16

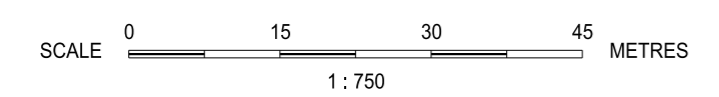
Design Ref.	Project Ref.	Discipline	Airport Project	Sub-Number
BAC / 171168	C / 00			P116

Scale: 1:750
Size: A0
Revision: 3

Design Ref: BAC / 171168 / C / 00 / P116



For security reasons, any vehicle left unattended will be subject to TOW AWAY.



- NO STOPPING AREA
- BUS STOP - BAC BUS (T-BUS)
- PARKING CAR RENTALS
- PARKING TERMINAL PUBLIC
- ⚠ PEDESTRIAN CROSSING
- AIRSIDE BOUNDARY

Req. No.	Drawn	Amendment	Date	Rev. No.	Authorised Rep. & Signature	Date
44908	JES	RE-FRESH DRAWINGS FOR RE-ISSUE & AMENDED TITLE BLOCK.	06/07/22	2	ADAM HAZELL LANDSIDE TRANSPORT OPERATIONS MANAGER	07/07/22
171168	AH	ORIGINAL ISSUE.	23/05/17	1	PAUL LAWS HEAD OF COMMERCIAL PROJECTS & OPERATIONS	07/07/22
					ADAM HAZELL LANDSIDE TRANSPORT OPERATIONS MANAGER	07/07/22

BRISBANE AIRPORT CORPORATION
PARKING SIGNAGE PLAN
SHEET 18

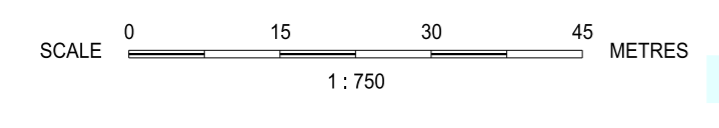
Design Ref.	Project Ref.	Discipline	Sheet No.
BAC / 171168	C / 00	P118	

Brisbane Airport Corporation Pty Ltd
 171 The Square Brisbane Queensland 4000
 Australia | Tel: +61 7 3200 9999
 Email: info@brisbaneairport.com.au
 www.brisbaneairport.com.au

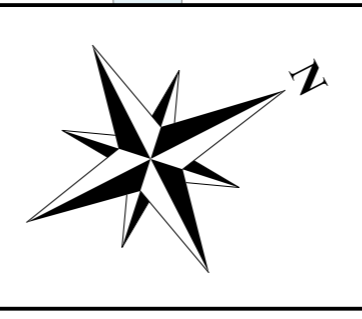
Scale: 1:750
 Size: A0
 Revision: 2
 Design Date: 7/7/2022 12:12:54 AM



For security reasons, any vehicle left unattended will be subject to TOW AWAY.



- NO STOPPING AREA
- BUS STOP - BAC BUS (AIRPARK, STAFF BUS)
- CAR PARK LONG TERM
- PARKING 2HOURS MAX
- TAXI HOLDING AREA
- PARKING STAFF CAR PARK
- BUS ZONE
- BUS EXCEPTED

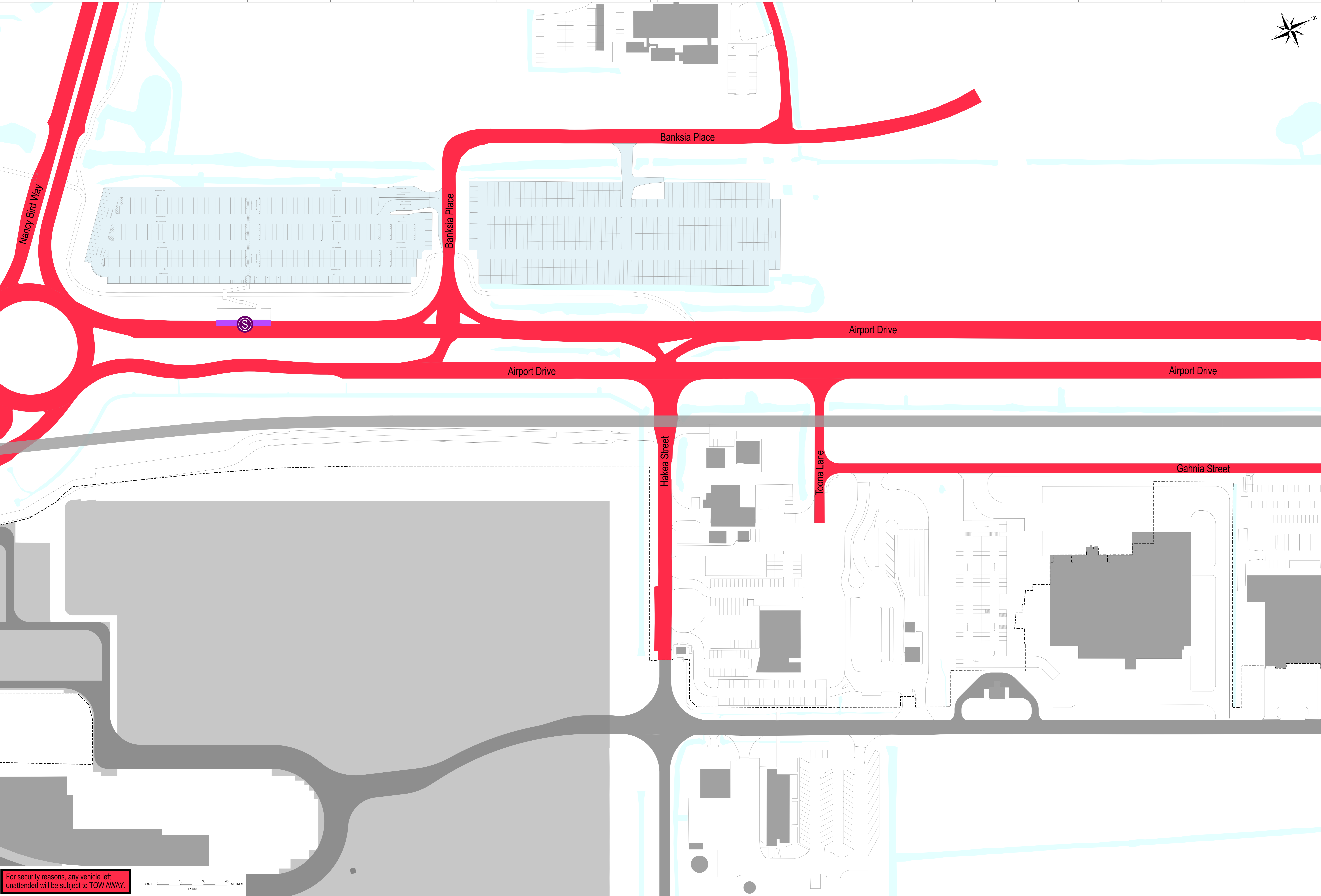



Reg. No.	Drawn	Amendment	Date	Rev. No.	Authorised Rep. & Signature	Date
44908	JES	RE-FRESH DRAWINGS FOR RE-ISSUE & AMENDED TITLE BLOCK	06/07/22	2	ADAM HAZELL LANDSIDE TRANSPORT OPERATIONS MANAGER	07/07/22
171168	AH	ORIGINAL ISSUE	23/05/17	1	PAUL LAWS HEAD OF COMMERCIAL PROJECTS & OPERATIONS	07/07/22
					ADAM HAZELL LANDSIDE TRANSPORT OPERATIONS MANAGER	07/07/22

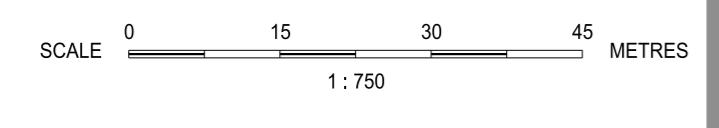
BRISBANE AIRPORT CORPORATION
PARKING SIGNAGE PLAN
SHEET 20

Scale: 1:750
Size: A0
Revision: 2

Design Ref: BAC / 171168 / C / 00 / P120
Project Ref: / Discipline: / Airport Project: / Sub-Number: /



For security reasons, any vehicle left unattended will be subject to TOW AWAY.

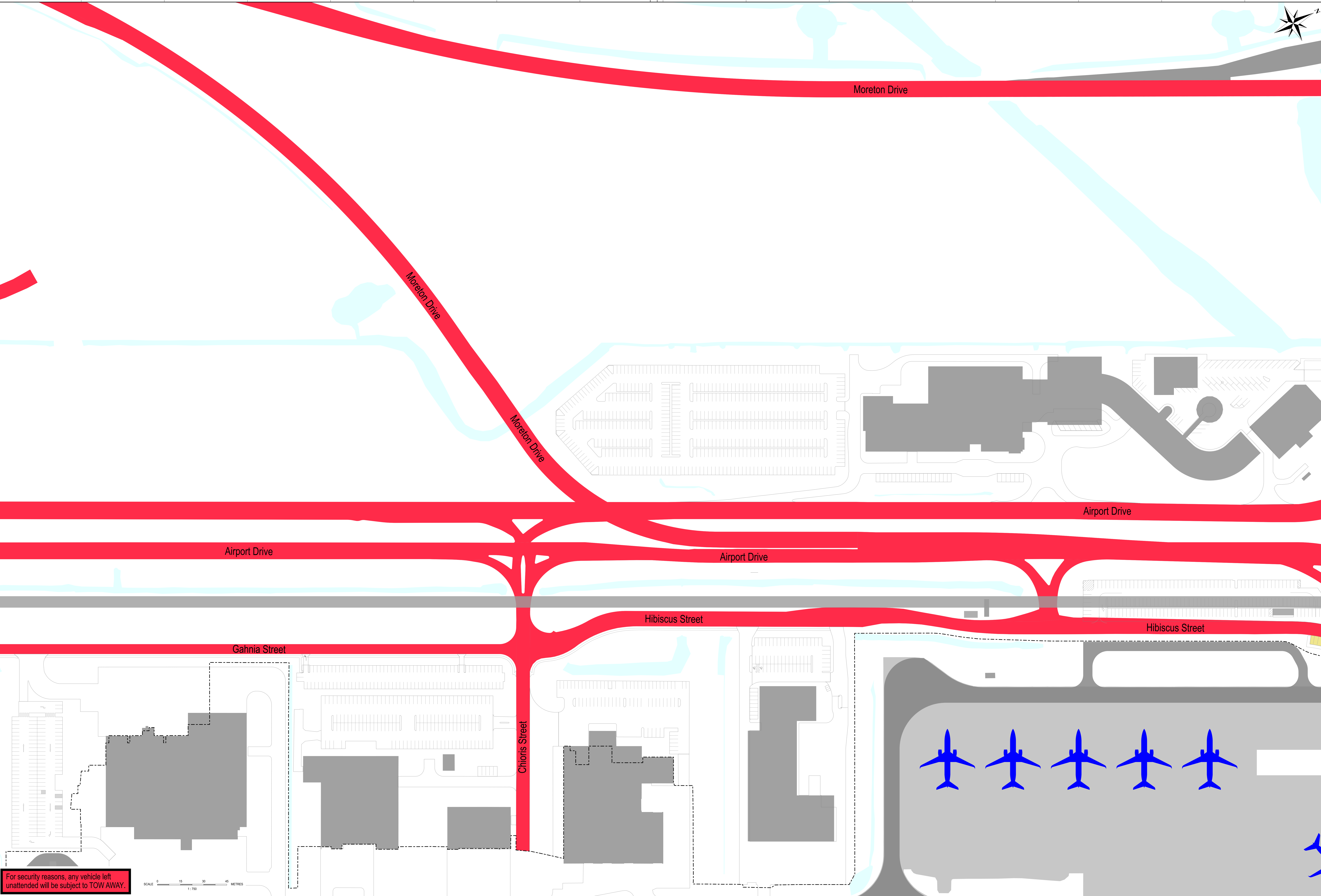



- NO STOPPING AREA
- BUS STOP - BAC BUS (AIRPARK, STAFF BUS) S
- PARKING STAFF CAR PARK
- AIRSIDE BOUNDARY

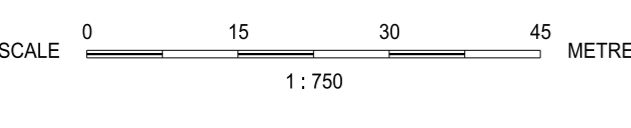
Req. No.	Drawn	Date	Rev. No.	Checked By	Date	Authorised Rep. & Signature	Date
44908	JES	06/07/22	2	PAUL LAWS	07/07/22	Authorised Rep. & Signature	07/07/22
171168	AH	23/05/17	1	ADAM HAZELL	07/07/22	Authorised Rep. & Signature	07/07/22
						Authorised Rep. & Signature	

BRISBANE AIRPORT CORPORATION
PARKING SIGNAGE PLAN
SHEET 22

	<small> Brisbane Airport Corporation Pty Ltd 171 Victoria Road, Brisbane QLD 4008 Australia Telephone: 07 5500 9000 Email: info@brisbaneairport.com.au www.brisbaneairport.com.au </small>		Scale 1:750
	<small> Design Ref: BAC / 171168 / C / 00 / P122 Project Ref: / Discipline: Airport Precinct Sub-Number: </small>		Size A0 Revision 2



For security reasons, any vehicle left unattended will be subject to TOW AWAY.



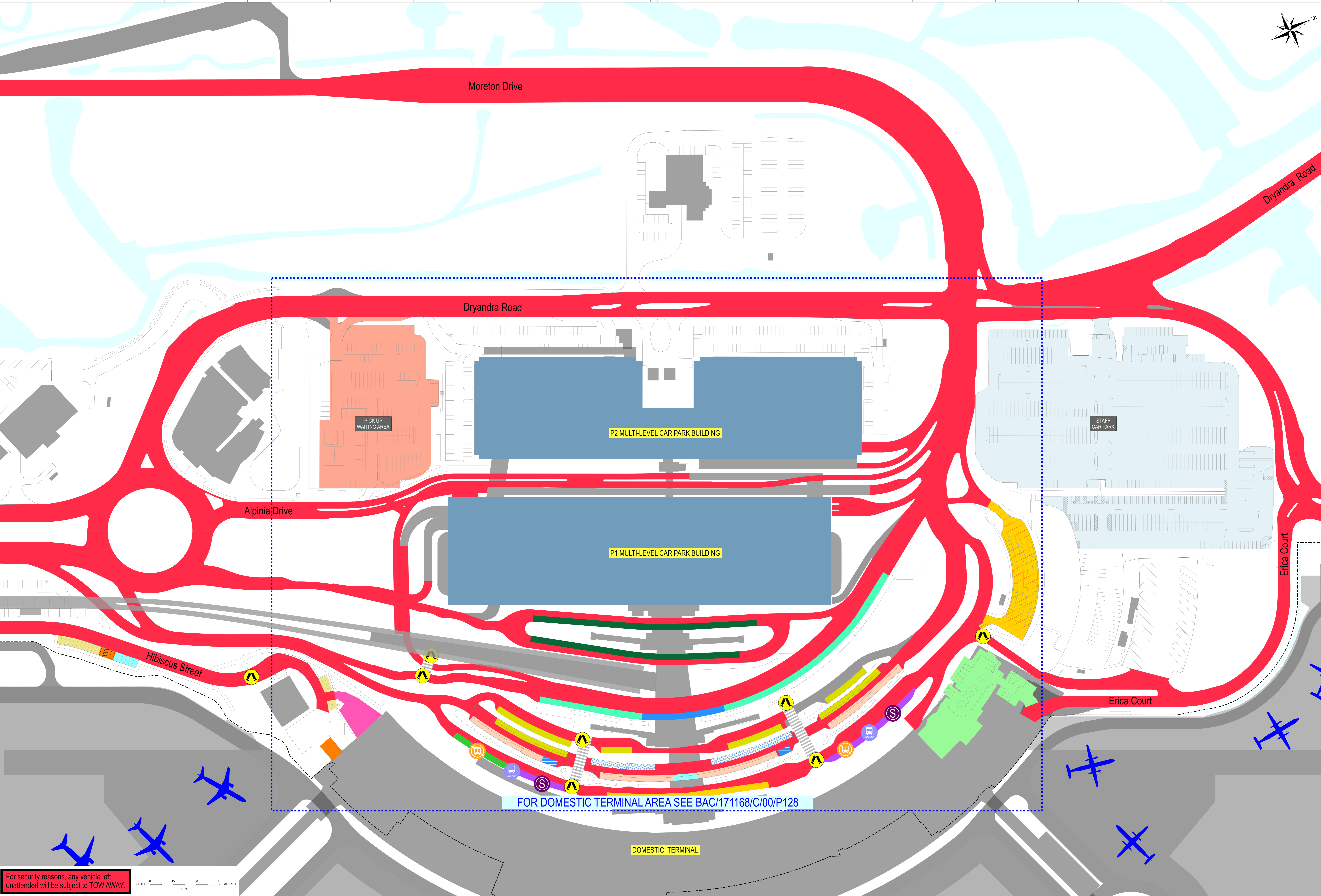

- NO STOPPING AREA
- PARKING BAC APPROVED VEHICLES EXCEPTED
- AIRSIDE BOUNDARY

Reg. No.	Drawn	Amendment	Date	Rev. No.	Authorised Rep. & Signature	Date
44908	JES	RE-FRESH DRAWINGS FOR RE-ISSUE & AMENDED TITLE BLOCK	06/07/22	2	ADAM HAZELL LANDSIDE TRANSPORT OPERATIONS MANAGER	07/07/22
171168	AH	ORIGINAL ISSUE	23/05/17	1	PAUL LAWS HEAD OF COMMERCIAL PROJECTS & OPERATIONS	07/07/22
					ADAM HAZELL LANDSIDE TRANSPORT OPERATIONS MANAGER	07/07/22

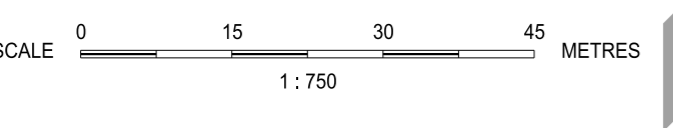
BRISBANE AIRPORT CORPORATION
PARKING SIGNAGE PLAN
SHEET 23

Brisbane Airport Corporation Pty Ltd
 17 The Esplanade, Brisbane QLD 4000 Australia
 Telephone: 61 7 3200 9999
 Fax: 61 7 3200 9999
 Email: info@brisbaneairport.com.au
 www.brisbaneairport.com.au
 18th Floor, 17th Floor, 18th Floor

Scale: 1:750
 Size: A0
 Revision: 2
 Design Ref: BAC / 171168 / C / 00 / P123
 Project Ref: / Discipline: / Airport Project / Sub-Number:



For security reasons, any vehicle left unattended will be subject to TOW AWAY.



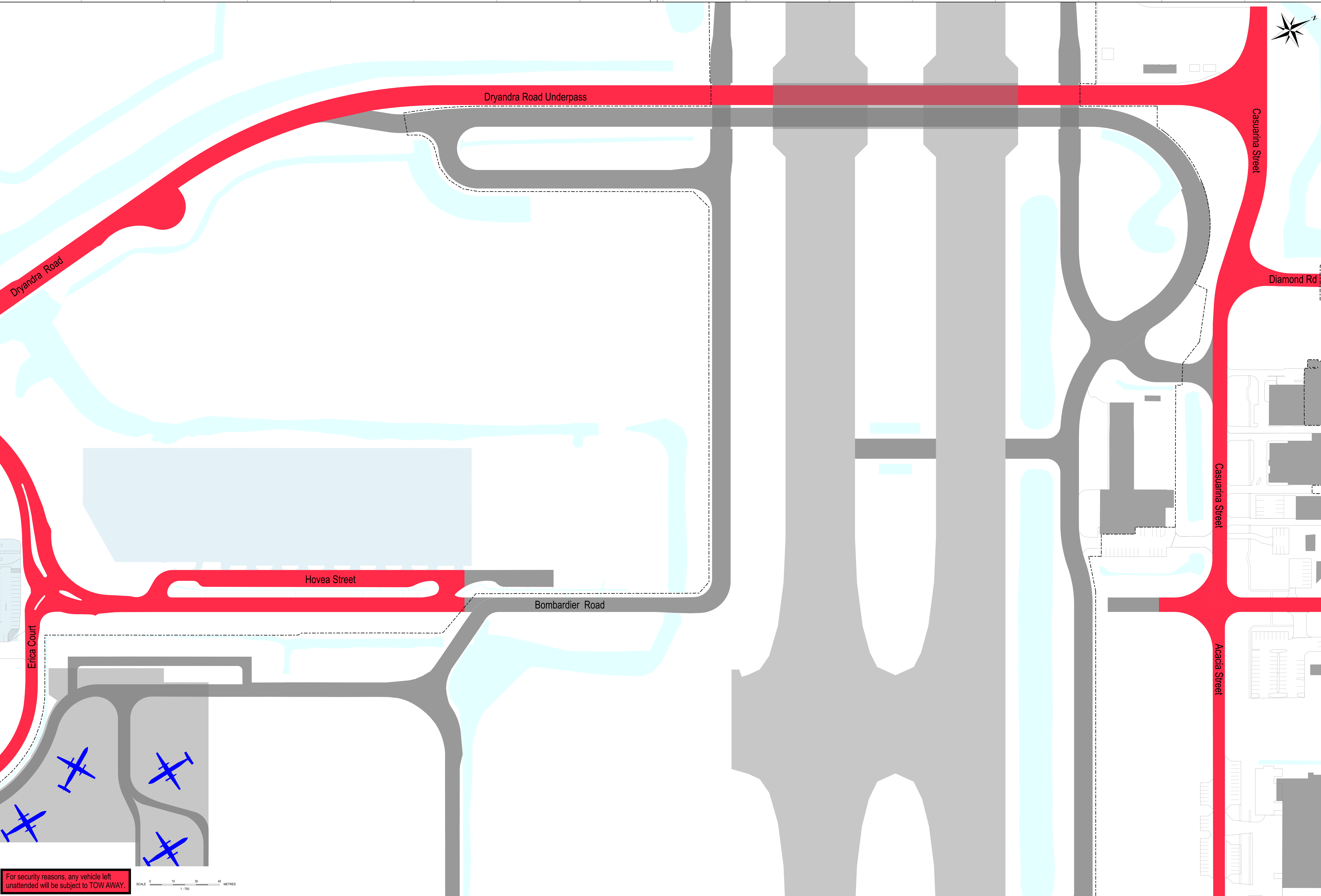
- NO STOPPING AREA
- PUBLIC PICK UP
- TAXI HOLDING AREA
- LOADING ZONE 30MINS MAX
- PARKING STAFF CAR PARK
- PARKING MULTI LEVEL CAR PARK
- PARKING QANTAS VALET
- PARKING VIRGIN AUSTRALIA VALET
- PARKING POLICE VEHICLES EXCEPTED
- PARKING BAC APPROVED VEHICLES EXCEPTED
- PICK UP DROP OFF AND SET DOWN 5 MINS
- PARKING DISABLED
- LICENSED BAC OPERATORS ONLY
- TAXI DROP OFF
- BUS ZONE
- LICENSED BAC OPERATORS ONLY

Reg. No.	Drawn	Date	Rev. No.	Description
44908	JES	06/07/22	3	RE-FRESH DRAWINGS FOR RE-ISSUE & AMENDED TITLE BLOCK.
171168	AH	07/07/20	2	OF STAFF CAR PARK UPDATED
171168	AH	23/05/17	1	ORIGINAL ISSUE.

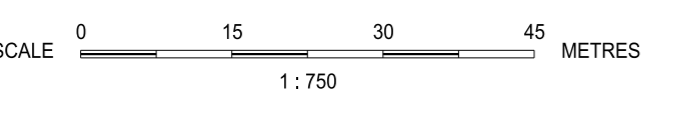
Authorised Rep. & Signature	Date
ADAM HAZELL LANDSIDE TRANSPORT OPERATIONS MANAGER	07/07/22
PAUL LAWS HEAD OF COMMERCIAL PROJECTS & OPERATIONS	07/07/22
Checked By ADAM HAZELL LANDSIDE TRANSPORT OPERATIONS MANAGER	07/07/22

BRISBANE AIRPORT CORPORATION
PARKING SIGNAGE PLAN
SHEET 24

Design Ref: BAC / 171168 / C / 00 / P124
Project Ref: / Discipline: / Airport Prncpl: / Sub-Number: /



For security reasons, any vehicle left unattended will be subject to TOW AWAY.



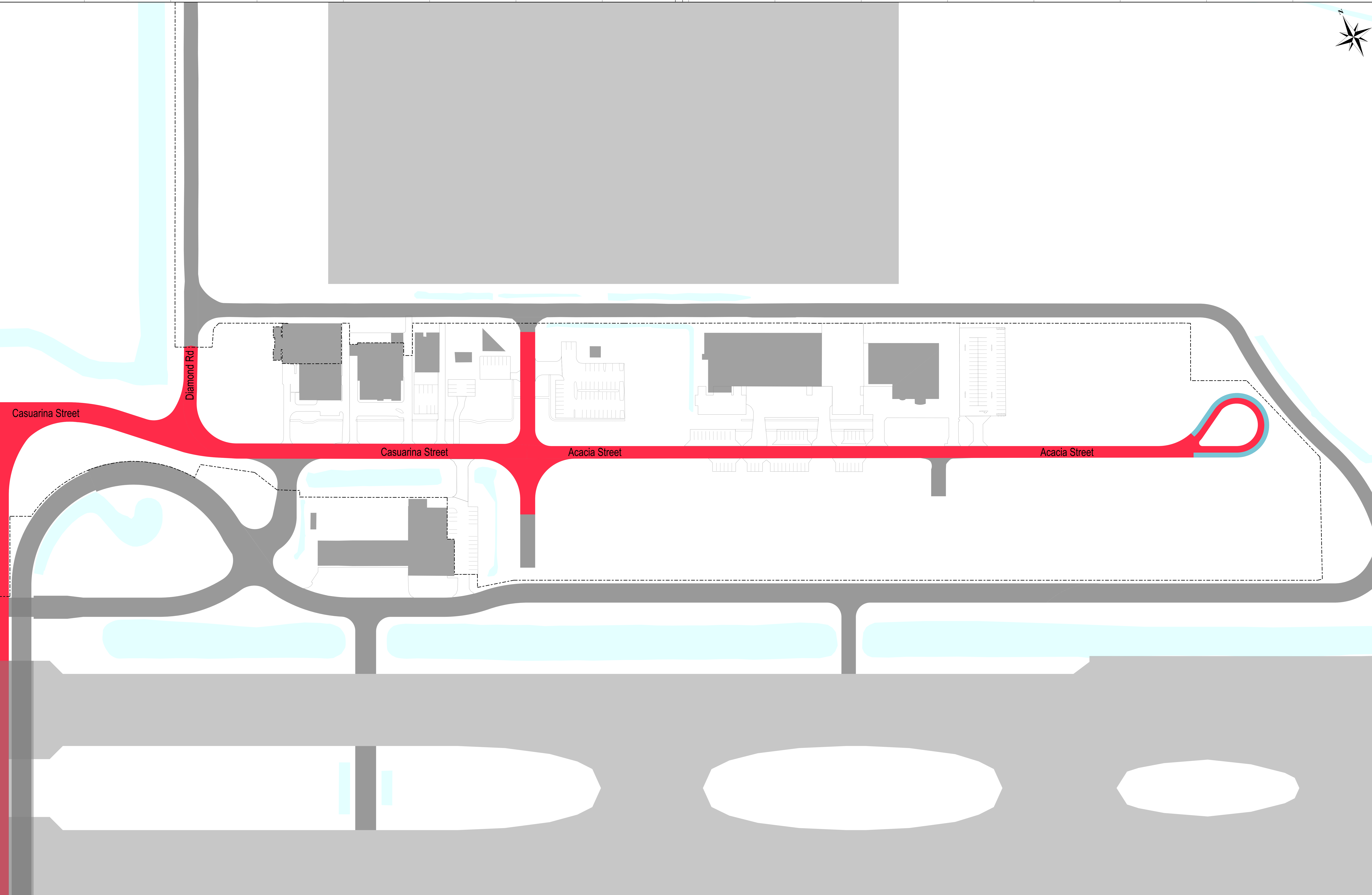

- NO STOPPING AREA
- PARKING STAFF CAR PARK

----- AIRSIDE BOUNDARY

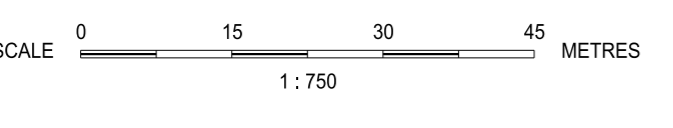
Req. No.	Drawn	Amendment	Date	Rev. No.	Authorised Rep. & Signature	Date
44908	JES	RE-FRESH DRAWINGS FOR RE-ISSUE & AMENDED TITLE BLOCK.	06/07/22	3	ADAM HAZELL LANDSIDE TRANSPORT OPERATIONS MANAGER	07/07/22
17168	AH	DRYANDRA ROAD REALIGNMENT	07/07/20	2	Authorised Rep. & Signature	07/07/22
171168	AH	ORIGINAL ISSUE.	23/05/17	1	CHECKED BY ADAM HAZELL LANDSIDE TRANSPORT OPERATIONS MANAGER	07/07/22

BRISBANE AIRPORT CORPORATION
PARKING SIGNAGE PLAN
SHEET 25

Design Ref: BAC / 171168 / C / 00 / P125
 Project Ref: / Discipline: / Airport Precinct: / Sub-Number: /
 Date: 7/7/2022 12:10:42 AM
 Scale: 1:750
 Size: A0
 Revision: 3



For security reasons, any vehicle left unattended will be subject to TOW AWAY.



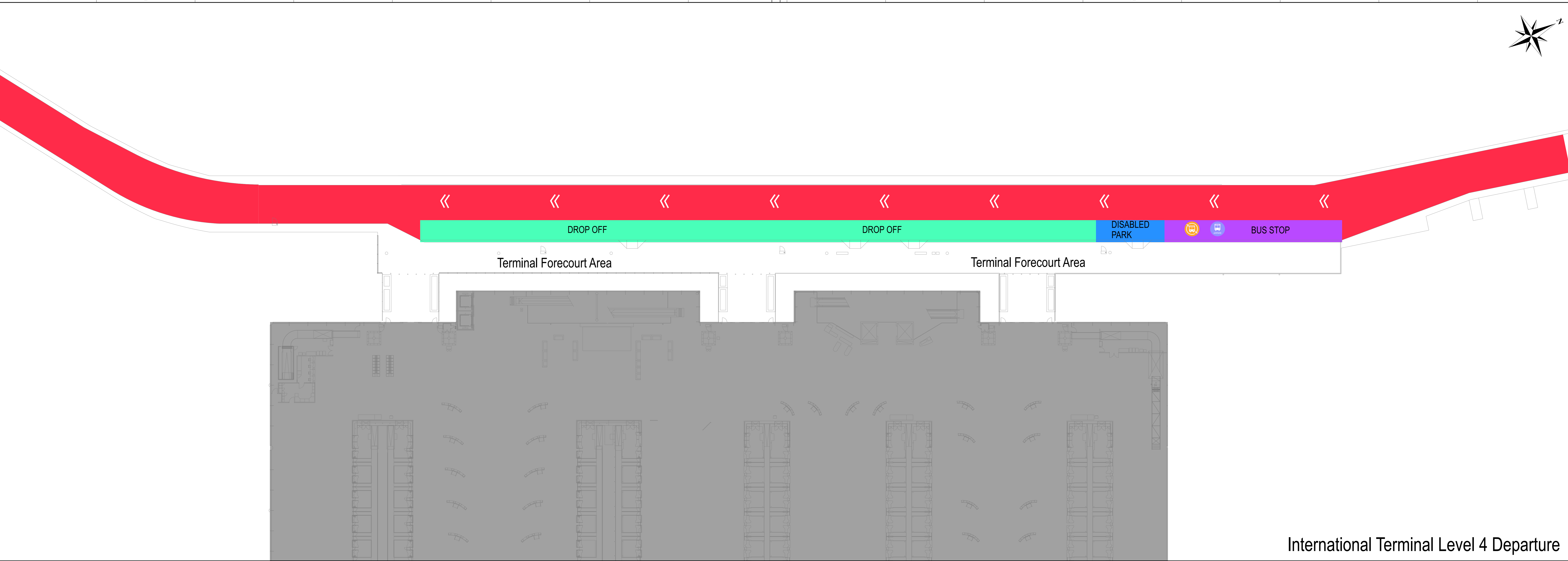

- NO STOPPING AREA
- PARKING - PUBLIC AIRFIELD VIEWING AREA CLOSED 18:00-06:00 DAILY

----- AIRSIDE BOUNDARY

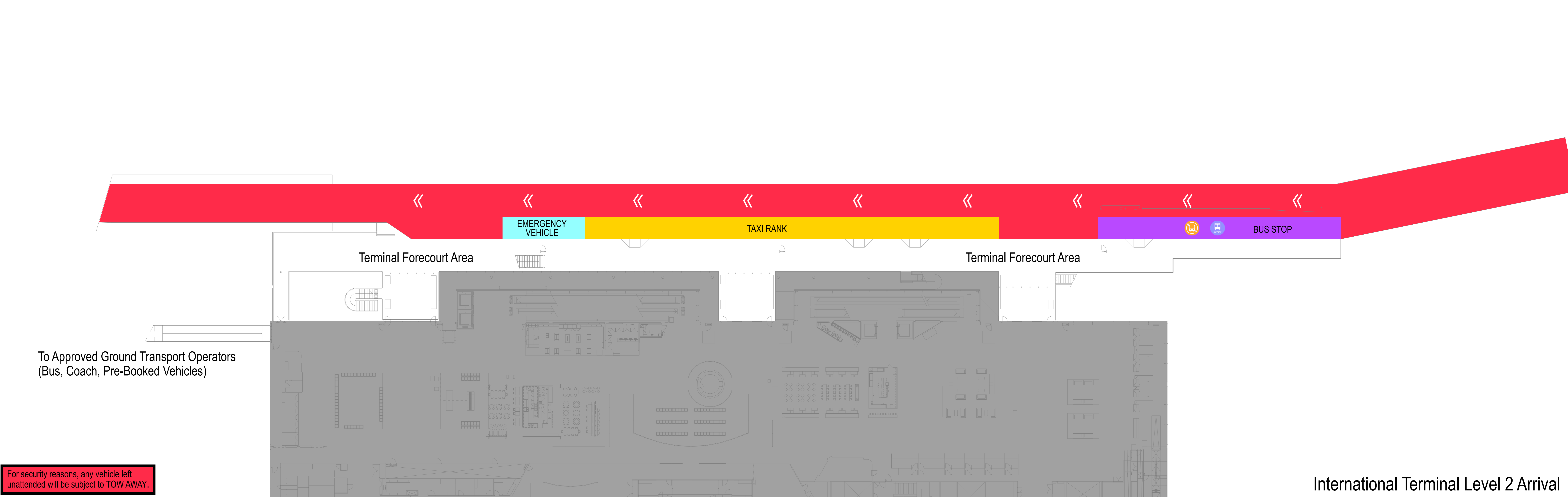
Req. No.	Drawn	Amendment	Date	Rev. No.	Checked By	Date	Authorised Rep. & Signature	Date
44908	JES	RE-FRESH DRAWINGS FOR RE-ISSUE & AMENDED TITLE BLOCK	06/07/22	2	PAUL LAWS	07/07/22	Authorised Rep. & Signature	07/07/22
171168	AH	ORIGINAL ISSUE	23/05/17	1	ADAM HAZELL	07/07/22	Authorised Rep. & Signature	07/07/22

BRISBANE AIRPORT CORPORATION
PARKING SIGNAGE PLAN
SHEET 26

Design Ref: BAC / 171168 / C / 00 / P126
 Project Ref: / Discipline: / Airport Project / Sub-Number: /
 Scale: 1:750
 Size: A0
 Revision: 2
 Date: 7/7/2022 12:14:56 AM



International Terminal Level 4 Departure

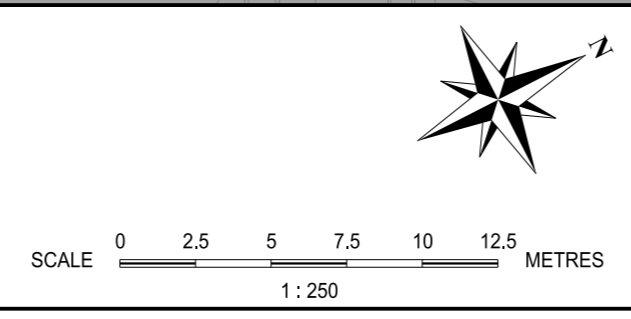


To Approved Ground Transport Operators
(Bus, Coach, Pre-Booked Vehicles)

International Terminal Level 2 Arrival

For security reasons, any vehicle left unattended will be subject to TOW AWAY.

- NO STOPPING AREA
- EMERGENCY VEHICLE
- TAXI RANK
- BUS STOP - BAC BUS (T-BUS, AIRPARK, STAFF BUS)
- DROP OFF



Req. No.	Drawn	Amendment	Date	Rev. No.	Authorised Rep. & Signature	Date
44908	JES	RE-FRESH DRAWINGS FOR RE-ISSUE & AMENDED TITLE BLOCK.	06/07/22	3	ADAM HAZELL LANDSIDE TRANSPORT OPERATIONS MANAGER	07/07/22
171168	AH	TERMINAL PARKING AREA UPDATED	07/07/20	2	PAUL LAWS HEAD OF COMMERCIAL PROJECTS & OPERATIONS	07/07/22
171168	AH	ORIGINAL ISSUE.	18/05/17	1	ADAM HAZELL LANDSIDE TRANSPORT OPERATIONS MANAGER	07/07/22

BRISBANE AIRPORT CORPORATION

PARKING SIGNAGE PLAN
SHEET 27
INTERNATIONAL TERMINAL AREAS

Design Ref.	Project Ref.	Discipline	Sheet No.	Sub-Number
BAC / 171168	C / 00	P127		

